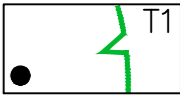










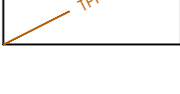


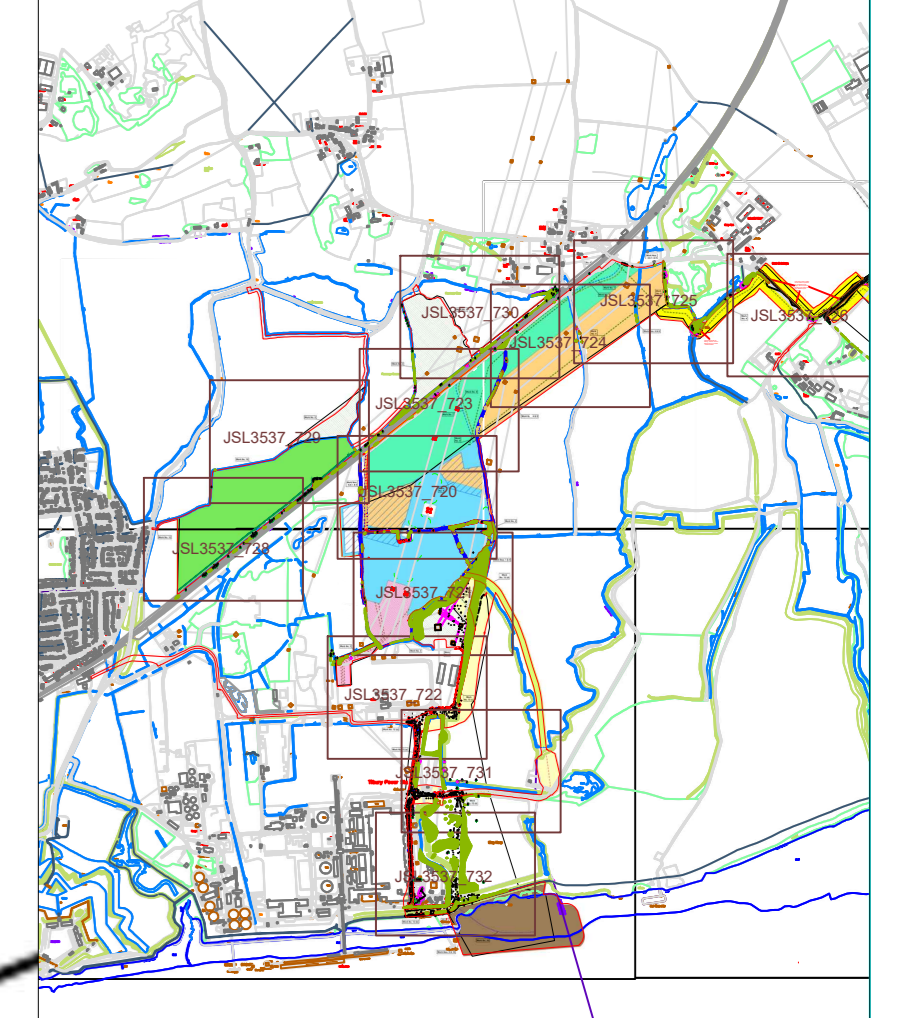
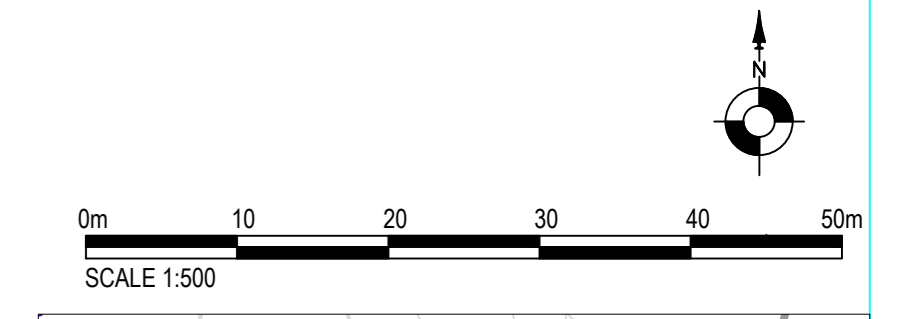
© 2019 RPS Group
 Notes
 1. This drawing has been prepared in accordance with the scope of RPS's appointment with its client and is subject to the terms and conditions of that appointment. RPS accepts no liability for any use of this document other than by its client and only for the purposes for which it was prepared and provided.
 2. If received electronically it is the recipient's responsibility to print to correct scale. Only written dimensions should be used.
 3. This drawing should be read in conjunction with all other relevant drawings and specifications.

Key

-  Tree to be retained
-  Tree to be removed
-  Tree at risk of being removed (subject to detailed layout)
-  Hedge/scrub/shrubs/saplings area to be retained
-  Hedge/scrub/shrubs/saplings area to be removed
-  Hedge/scrub/shrubs/saplings area at risk of being removed (subject to detailed layout)
- BS 5837:2012 Tree Quality Categories - Table 1**
-  Category A - High quality
-  Category B - Moderate quality
-  Category C - Low quality
-  Category U - Unsuitable for retention
-  Root protection area (RPA)
Calculated in accordance with Section 4.6 - BS5837:2012
-  Potential CEZ (Construction Exclusion Zone) using protective Heras fencing (see inset)

NOTES:

- Refer to RPS Tree Survey Report & Schedule for further details.
- Survey based on a visual inspection from the ground and is not intended as a full arboricultural inspection.
- Plan produced in accordance with recommendations set out in BS 5837:2012 - 'Trees in Relation to design, demolition and construction'.
- Due to the legal protection afforded to breeding birds vegetation removal should not take place during the bird nesting period; generally, although not restricted to, March - August inclusive.
- Survey carried out using sub metre GPS survey device and combination of topographical survey data and OS base mapping provided by client.
- Please refer to RPS Works Plan (ref: 10872-0136-09) for specific further detail on proposals in each of the site compartments.



Rev	Description	By	CB	Date

rps MAKING COMPLEX EASY
 Noble House, Capital Drive, Linford Wood, Milton Keynes MK14 6GP
 T: +44 (0)1908 669 666 E: enquiries@rpsgroup.com

Client **THURROCK POWER**

Project **THURROCK FLEXIBLE GENERATION PLANT**

Title **PRELIMINARY TREE RETENTION / REMOVAL & PROTECTION PLAN**

Status **APPROVED** Drawn By **TF** PM/Checked by **BW**

Project Number **JSL3537** Scale **1:500 @A0** Date Created **19.02.20**

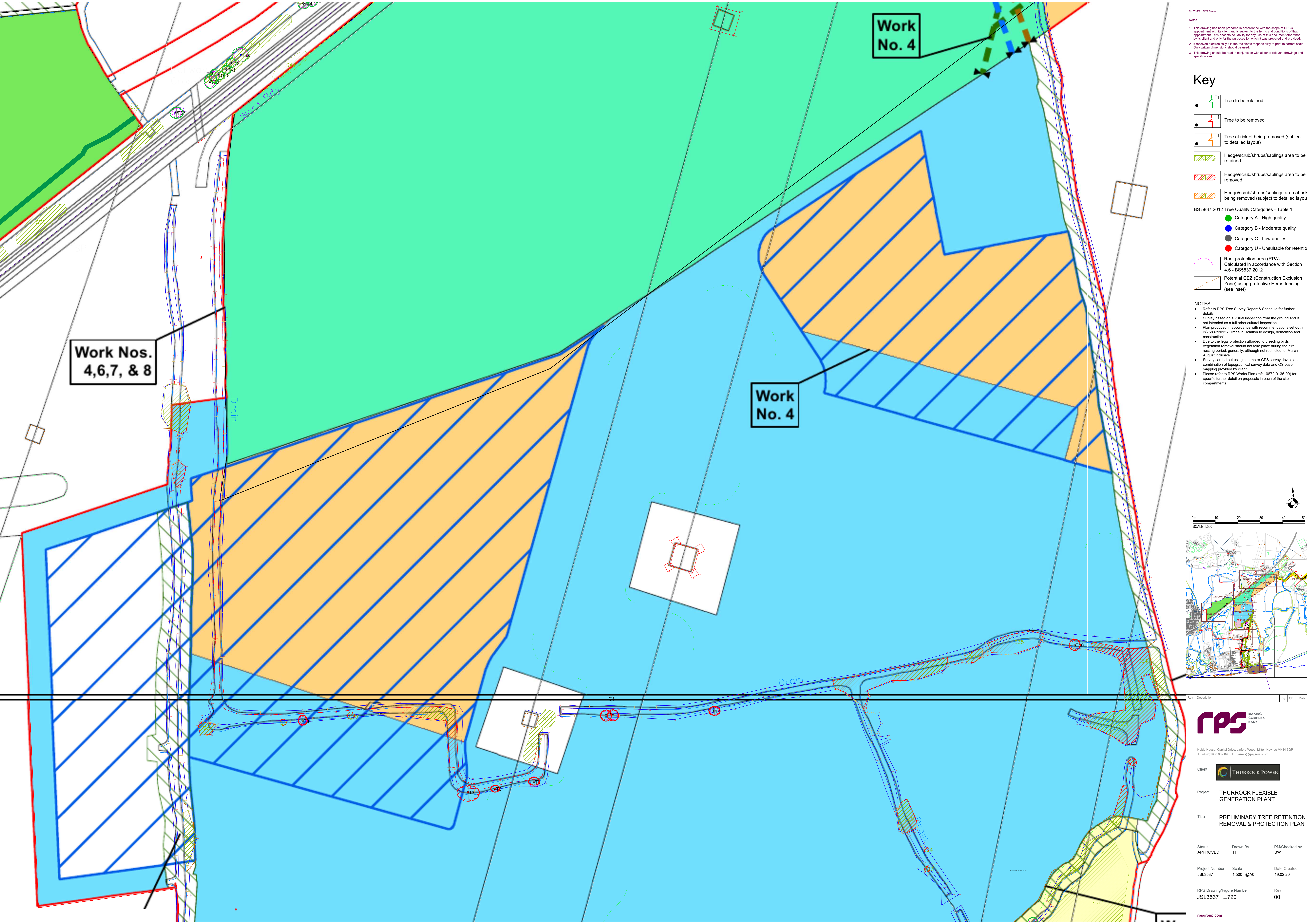
RPS Drawing/Figure Number **JSL3537 _720** Rev **00**

rpsgroup.com

Work No. 4

Work No. 4

Work Nos. 4,6,7, & 8



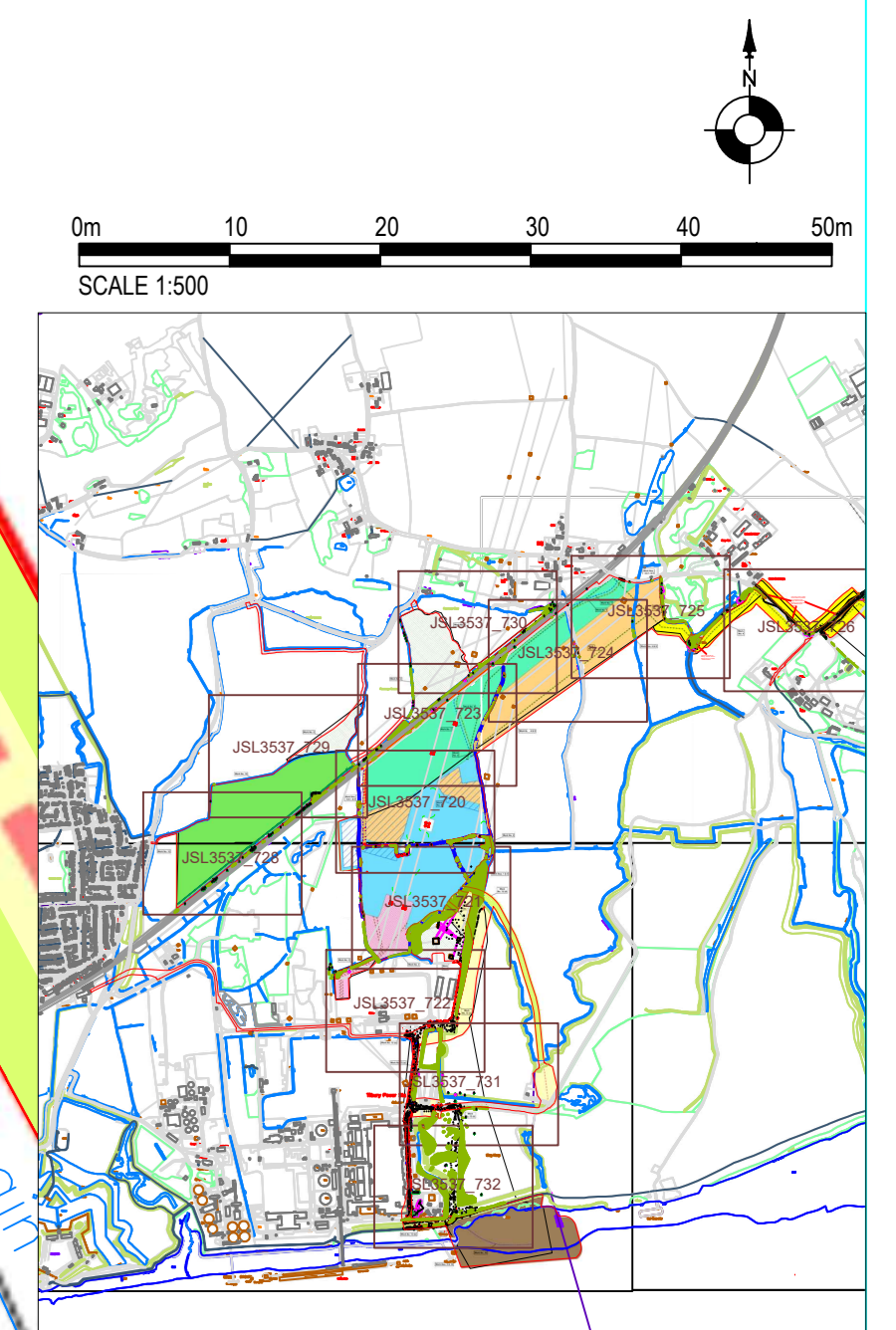
© 2019 RPS Group
 Notes
 1. This drawing has been prepared in accordance with the scope of RPS's appointment with its client and is subject to the terms and conditions of that appointment. RPS accepts no liability for any use of this document other than by its client and only for the purposes for which it was prepared and provided.
 2. If received electronically it is the recipient's responsibility to print to correct scale. Only written dimensions should be used.
 3. This drawing should be read in conjunction with all other relevant drawings and specifications.

Key

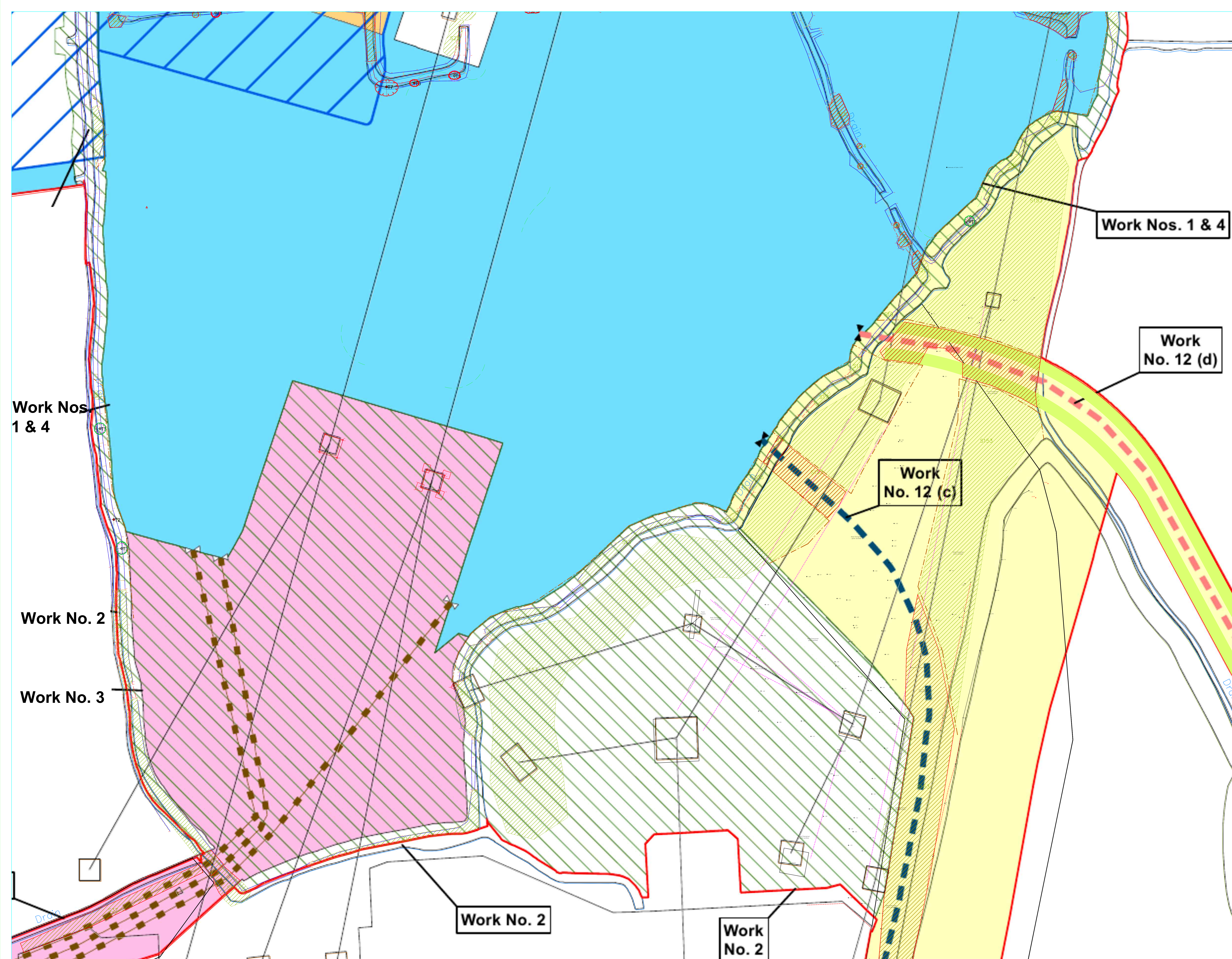
- Tree to be retained
 - Tree to be removed
 - Tree at risk of being removed (subject to detailed layout)
 - Hedge/scrub/shrubs/saplings area to be retained
 - Hedge/scrub/shrubs/saplings area to be removed
 - Hedge/scrub/shrubs/saplings area at risk of being removed (subject to detailed layout)
- BS 5837:2012 Tree Quality Categories - Table 1
- Category A - High quality
 - Category B - Moderate quality
 - Category C - Low quality
 - Category U - Unsuitable for retention
- Root protection area (RPA) Calculated in accordance with Section 4.6 - BS5837:2012
 - Potential CEZ (Construction Exclusion Zone) using protective Heras fencing (see inset)

NOTES:

- Refer to RPS Tree Survey Report & Schedule for further details.
- Survey based on a visual inspection from the ground and is not intended as a full arboricultural inspection.
- Plan produced in accordance with recommendations set out in BS 5837:2012 - 'Trees in Relation to design, demolition and construction'.
- Due to the legal protection afforded to breeding birds, vegetation removal should not take place during the bird nesting period, generally, although not restricted to, March - August inclusive.
- Survey carried out using sub metre GPS survey device and combination of topographical survey data and OS base mapping provided by client.
- Please refer to RPS Works Plan (ref: 10872-0136-09) for specific further detail on proposals in each of the site compartments.



Rev	Description	By	CB	Date
<small>Noble House, Capital Drive, Linford Wood, Milton Keynes MK14 6GP T: +44 (0)1908 669 898 E: enquiries@rpsgroup.com</small>				
<small>Client</small>				
<small>Project</small> THURROCK FLEXIBLE GENERATION PLANT				
<small>Title</small> PRELIMINARY TREE RETENTION / REMOVAL & PROTECTION PLAN				
<small>Status</small>	<small>Drawn By</small>	<small>PM/Checked by</small>		
APPROVED	TF	BW		
<small>Project Number</small>	<small>Scale</small>	<small>Date Created</small>		
JSL3537	1:500 @A0	19.02.20		
<small>RPS Drawing/Figure Number</small>	<small>Rev</small>			
JSL3537 _721	00			
<small>rpsgroup.com</small>				



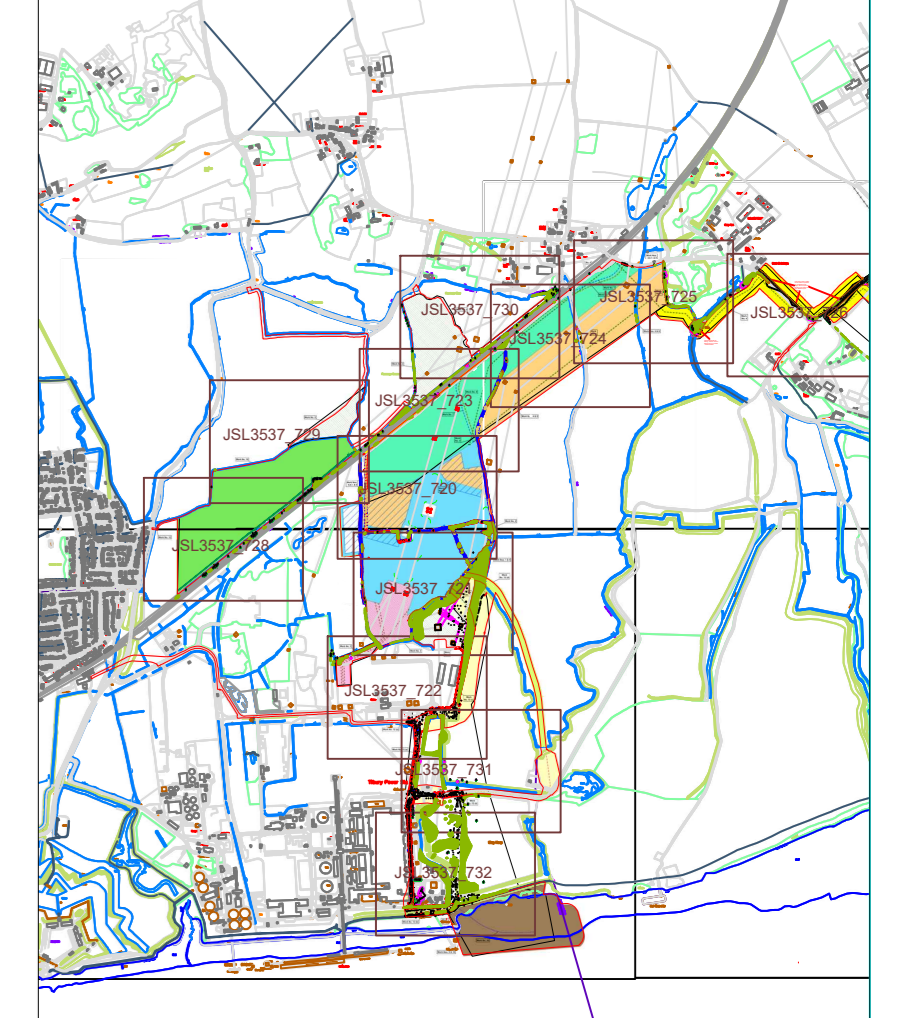
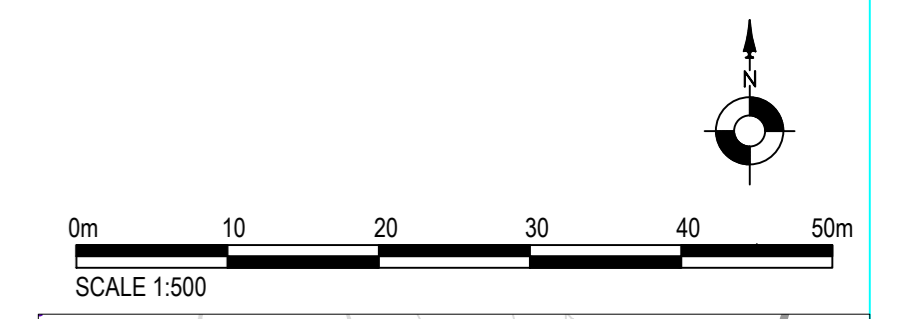
© 2019 RPS Group
 Notes
 1. This drawing has been prepared in accordance with the scope of RPS's appointment with its client and is subject to the terms and conditions of that appointment. RPS accepts no liability for any use of this document other than by its client and only for the purposes for which it was prepared and provided.
 2. If received electronically it is the recipient's responsibility to print to correct scale. Only written dimensions should be used.
 3. This drawing should be read in conjunction with all other relevant drawings and specifications.

Key

- Tree to be retained
 - Tree to be removed
 - Tree at risk of being removed (subject to detailed layout)
 - Hedge/scrub/shrubs/saplings area to be retained
 - Hedge/scrub/shrubs/saplings area to be removed
 - Hedge/scrub/shrubs/saplings area at risk of being removed (subject to detailed layout)
- BS 5837:2012 Tree Quality Categories - Table 1
- Category A - High quality
 - Category B - Moderate quality
 - Category C - Low quality
 - Category U - Unsuitable for retention
- Root protection area (RPA) Calculated in accordance with Section 4.6 - BS5837:2012
 - Potential CEZ (Construction Exclusion Zone) using protective Heras fencing (see inset)

NOTES:

- Refer to RPS Tree Survey Report & Schedule for further details.
- Survey based on a visual inspection from the ground and is not intended as a full arboricultural inspection.
- Plan produced in accordance with recommendations set out in BS 5837:2012 - 'Trees in Relation to design, demolition and construction'.
- Due to the legal protection afforded to breeding birds, vegetation removal should not take place during the bird nesting period, generally, although not restricted to, March - August inclusive.
- Survey carried out using sub metre GPS survey device and combination of topographical survey data and OS base mapping provided by client.
- Please refer to RPS Works Plan (ref. 10872-0136-09) for specific further detail on proposals in each of the site compartments.



Rev	Description	By	CB	Date

rps MAKING COMPLEX EASY
 Noble House, Capital Drive, Linford Wood, Milton Keynes MK14 6GP
 T: +44 (0)1908 669 898 E: enquiries@rpsgroup.com

Client **THURROCK POWER**

Project **THURROCK FLEXIBLE GENERATION PLANT**

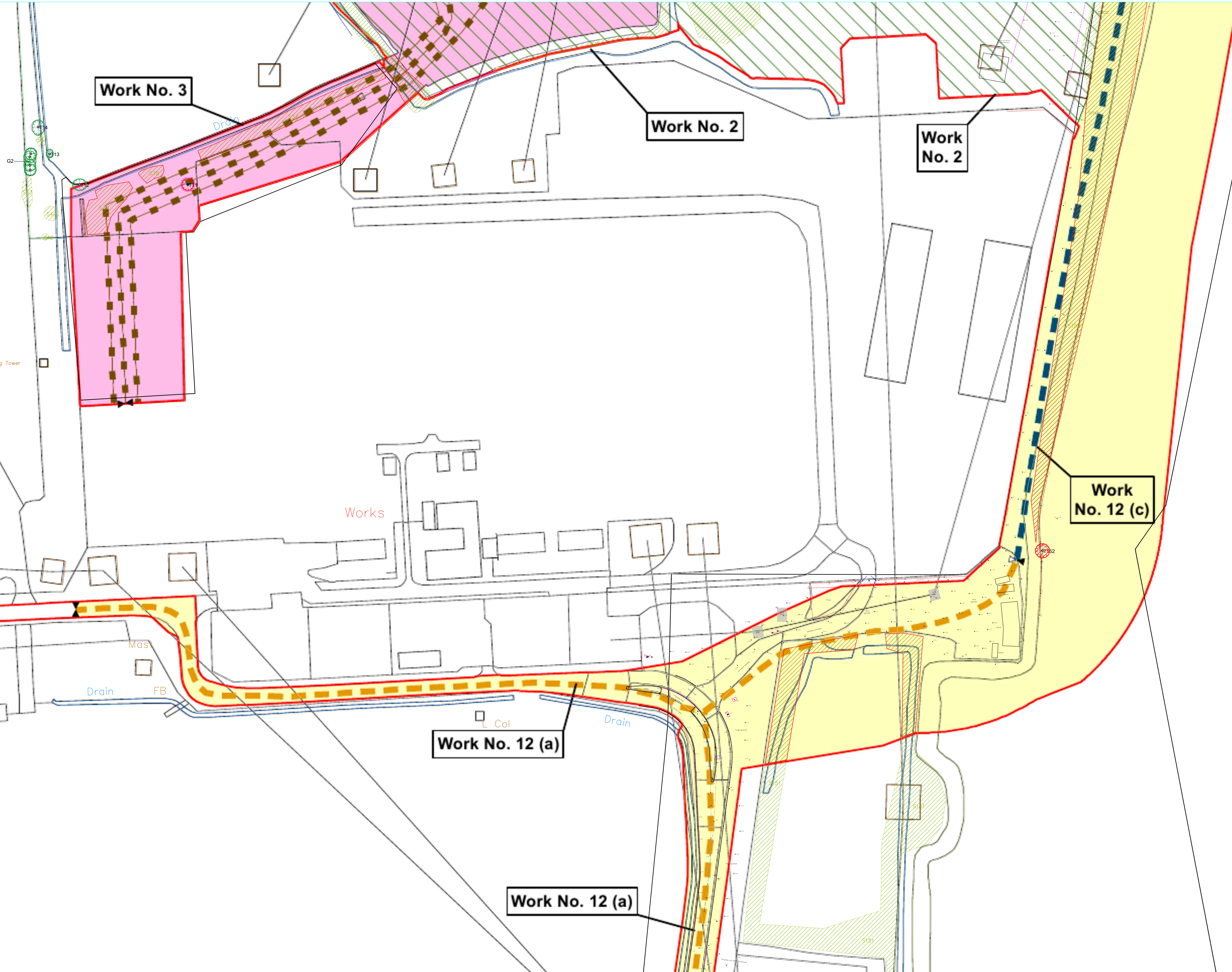
Title **PRELIMINARY TREE RETENTION / REMOVAL & PROTECTION PLAN**

Status APPROVED Drawn By TF PM/Checked by BW

Project Number JSL3537 Scale 1:500 @A0 Date Created 19.02.20

RPS Drawing/Figure Number JSL3537 _722 Rev 00

rpsgroup.com



- Notes
1. This drawing has been prepared in accordance with the scope of RPS's appointment with its client and is subject to the terms and conditions of that appointment. RPS accepts no liability for any use of this document other than by its client and only for the purposes for which it was prepared and provided.
 2. If received electronically it is the recipient's responsibility to print to correct scale. Only written dimensions should be used.
 3. This drawing should be read in conjunction with all other relevant drawings and specifications.

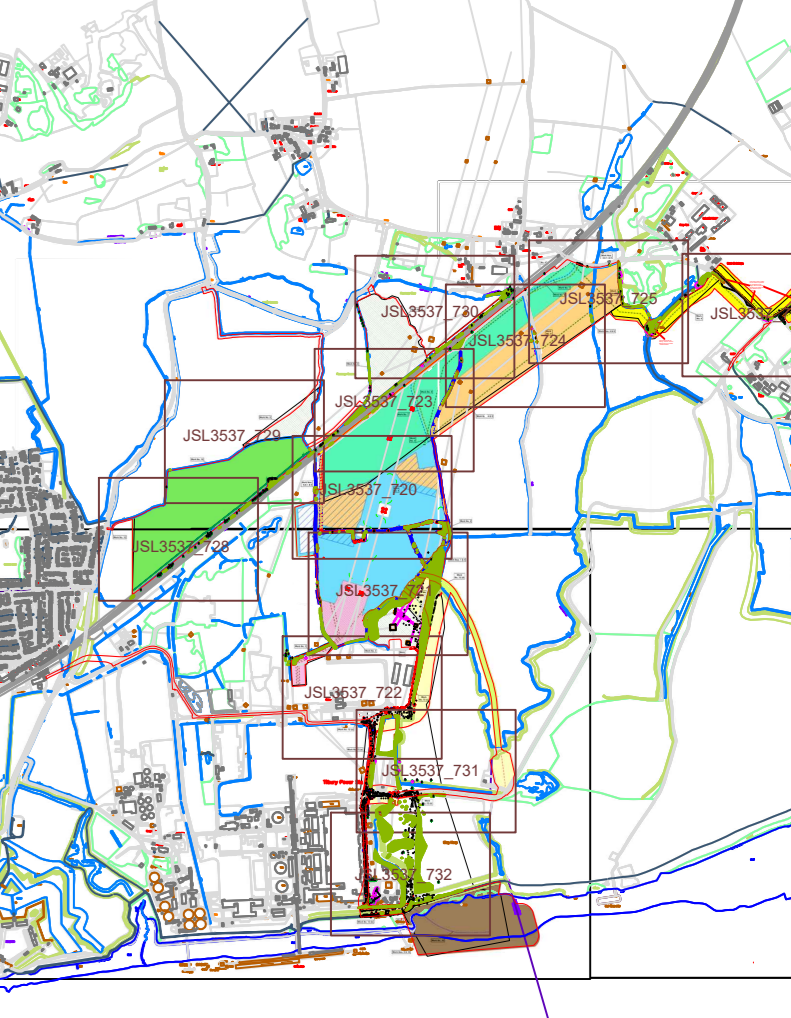
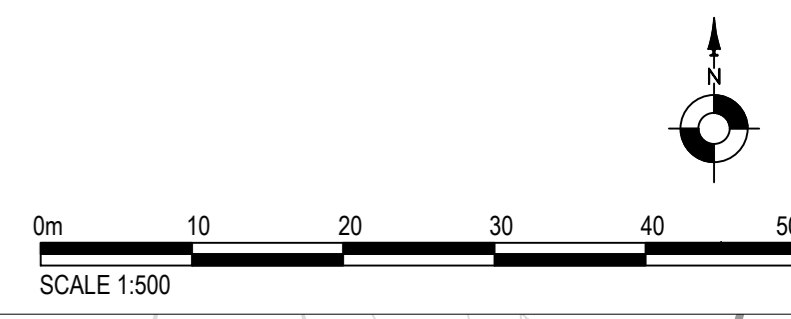
Key

- Tree to be retained
- Tree to be removed
- Tree at risk of being removed (subject to detailed layout)
- Hedge/scrub/shrubs/saplings area to be retained
- Hedge/scrub/shrubs/saplings area to be removed
- Hedge/scrub/shrubs/saplings area at risk of being removed (subject to detailed layout)

- BS 5837:2012 Tree Quality Categories - Table 1
- Category A - High quality
 - Category B - Moderate quality
 - Category C - Low quality
 - Category U - Unsuitable for retention

- Root protection area (RPA) Calculated in accordance with Section 4.6 - BS5837:2012
- Potential CEZ (Construction Exclusion Zone) using protective Heras fencing (see inset)

- NOTES:
- Refer to RPS Tree Survey Report & Schedule for further details.
 - Survey based on a visual inspection from the ground and is not intended as a full arboricultural inspection.
 - Plans produced in accordance with recommendations set out in BS 5837:2012 - 'Trees in Relation to design, demolition and construction'.
 - Due to the legal protection afforded to breeding birds vegetation removal should not take place during the bird nesting period; generally, although not restricted to, March - August inclusive.
 - Survey carried out using sub metre GPS survey device and combination of topographical survey data and OS base mapping provided by client.
 - Please refer to RPS Works Plan (ref. 10872-0136-00) for specific further detail on proposals in each of the site compartments.



Rev	Description	By	CB	Date

Noble House, Capital Drive, Linford Wood, Milton Keynes MK14 6GP
T: +44 (0)1908 650 850 E: enquiries@rpsgroup.com

Client THURROCK POWER

Project THURROCK FLEXIBLE GENERATION PLANT

Title PRELIMINARY TREE RETENTION / REMOVAL & PROTECTION PLAN

Status APPROVED Drawn By TF PM/Checked by BW

Project Number JSL3537 Scale 1:500 @A0 Date Created 18.02.20

RPS Drawing/Figure Number JSL3537 _723 Rev 00

Work No. 2

Work No. 6

Work No. 7

Work No. 4

Parsonage Common

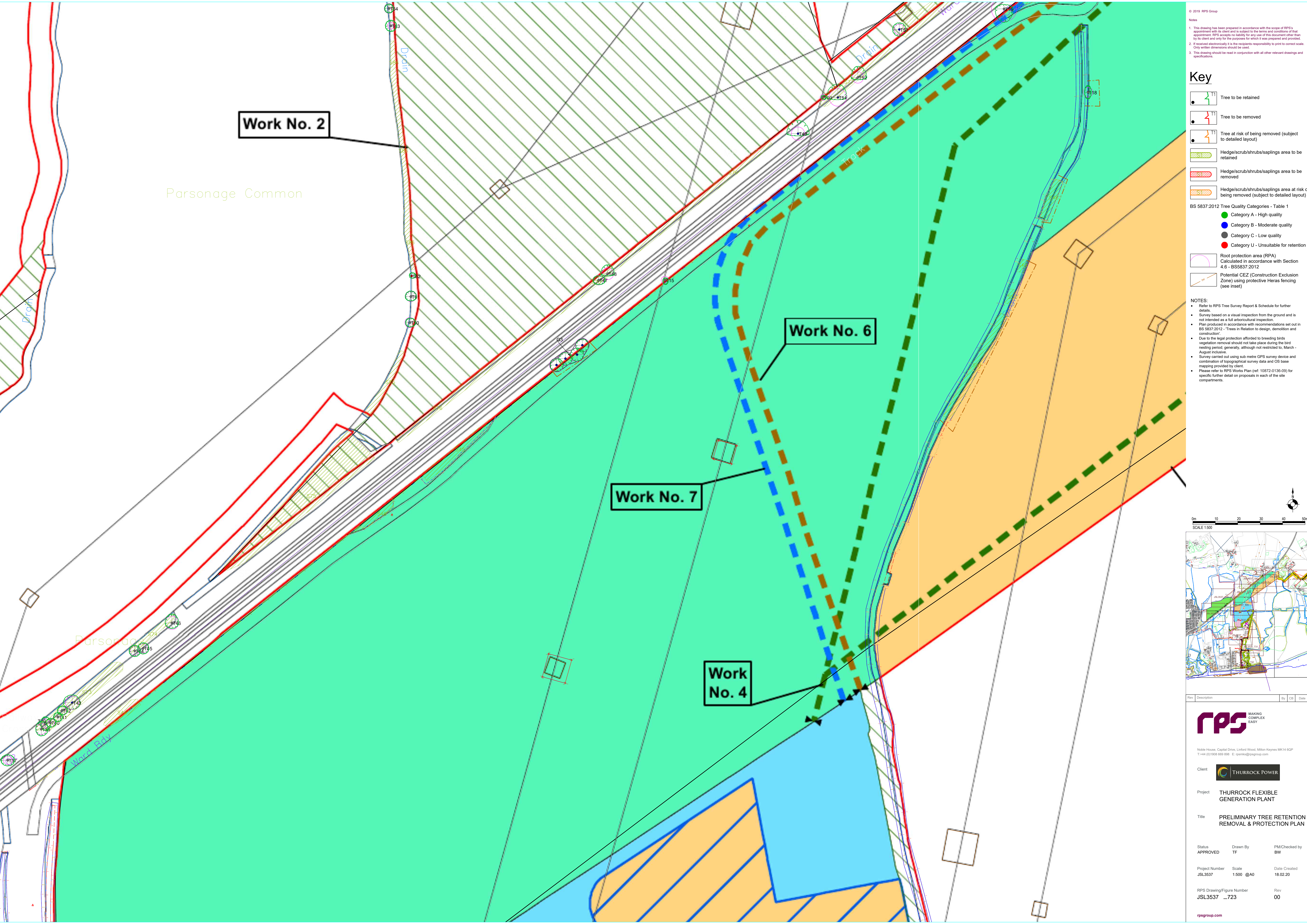
Parsonage

Ward Rd

Drain

Drain

Tracks



- Notes
1. This drawing has been prepared in accordance with the scope of RPS's appointment with its client and is subject to the terms and conditions of that appointment. RPS accepts no liability for any use of this document other than by its client and only for the purposes for which it was prepared and provided.
 2. If received electronically it is the recipient's responsibility to print to correct scale. Only written dimensions should be used.
 3. This drawing should be read in conjunction with all other relevant drawings and specifications.

Key

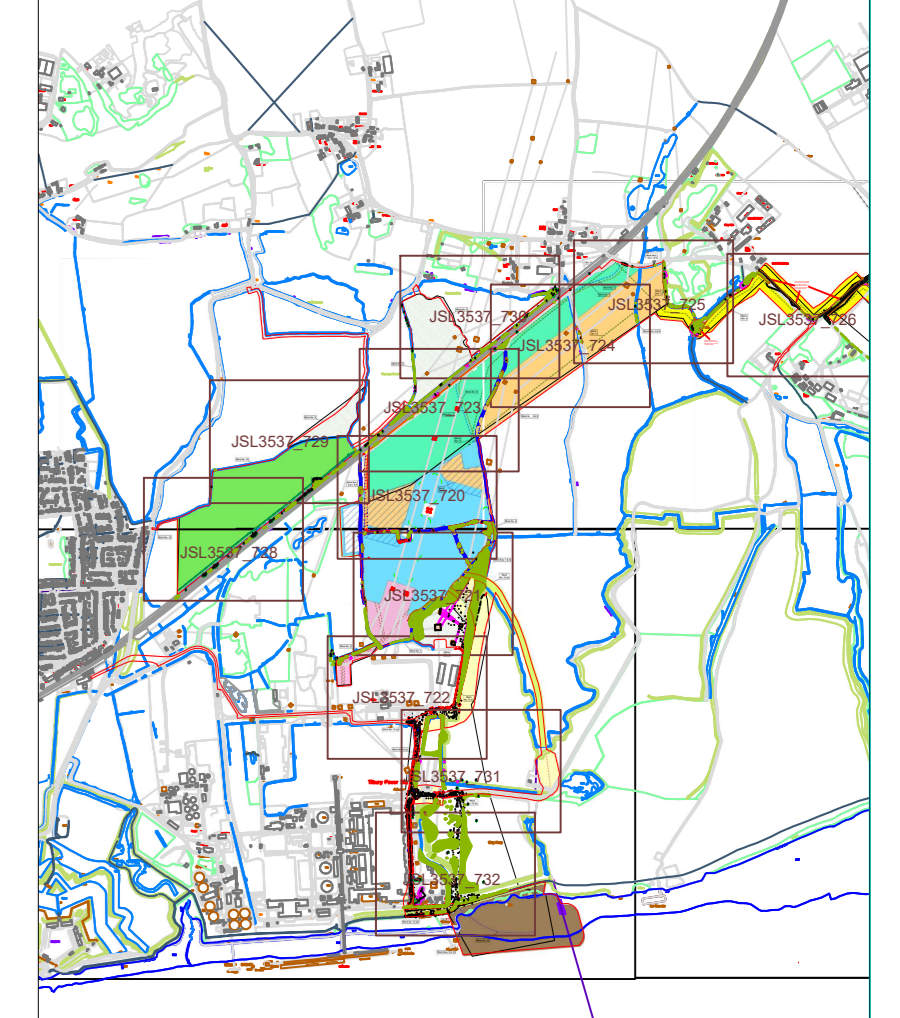
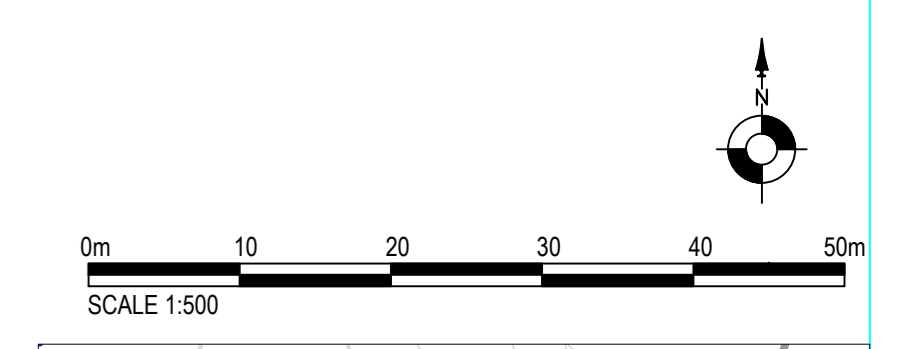
- Tree to be retained
- Tree to be removed
- Tree at risk of being removed (subject to detailed layout)
- Hedge/scrub/shrubs/saplings area to be retained
- Hedge/scrub/shrubs/saplings area to be removed
- Hedge/scrub/shrubs/saplings area at risk of being removed (subject to detailed layout)

BS 5837:2012 Tree Quality Categories - Table 1

- Category A - High quality
- Category B - Moderate quality
- Category C - Low quality
- Category U - Unsuitable for retention

- Root protection area (RPA) Calculated in accordance with Section 4.6 - BS5837:2012
- Potential CEZ (Construction Exclusion Zone) using protective Heras fencing (see inset)

- NOTES:**
- Refer to RPS Tree Survey Report & Schedule for further details.
 - Survey based on a visual inspection from the ground and is not intended as a full arboricultural inspection.
 - Plans produced in accordance with recommendations set out in BS 5837:2012 - 'Trees in Relation to design, demolition and construction'.
 - Due to the legal protection afforded to breeding birds, vegetation removal should not take place during the bird nesting period; generally, although not restricted to, March - August inclusive.
 - Survey carried out using sub metre GPS survey device and combination of topographical survey data and OS base mapping provided by client.
 - Please refer to RPS Works Plan (ref: 10872-0136-09) for specific further detail on proposals in each of the site compartments.



Rev	Description	By	CB	Date

rps MAKING COMPLEX EASY

Noble House, Capital Drive, Linford Wood, Milton Keynes MK14 6GP
T: +44 (0)1908 650 650 E: enquiries@rpsgroup.com

Client **THURROCK POWER**

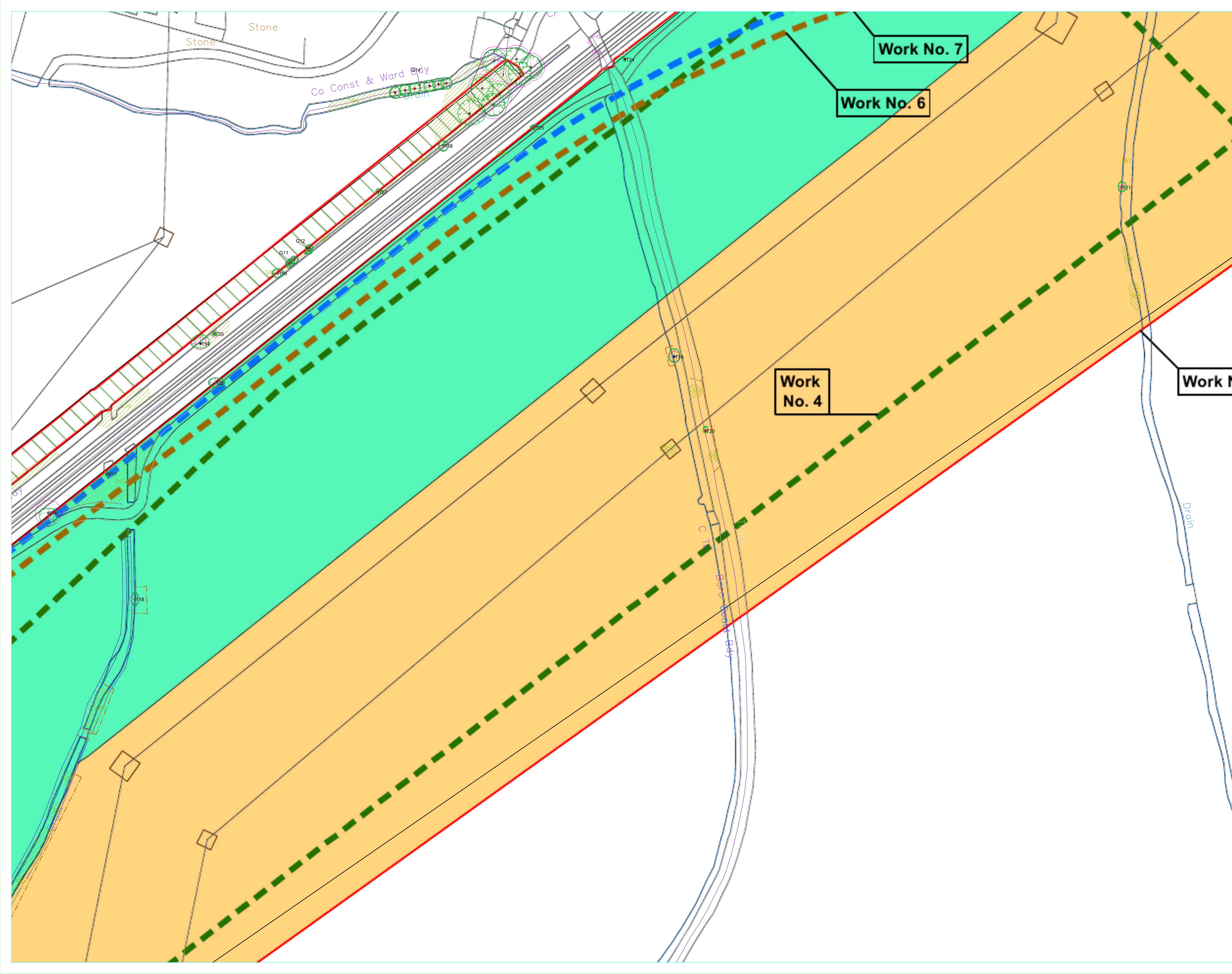
Project **THURROCK FLEXIBLE GENERATION PLANT**

Title **PRELIMINARY TREE RETENTION / REMOVAL & PROTECTION PLAN**

Status	Drawn By	PM/Checked by
PRELIM	TF	BW

Project Number	Scale	Date Created
JSL3537	1:500 @A0	19.02.20

RPS Drawing/Figure Number	Rev
JSL3537 _724	00



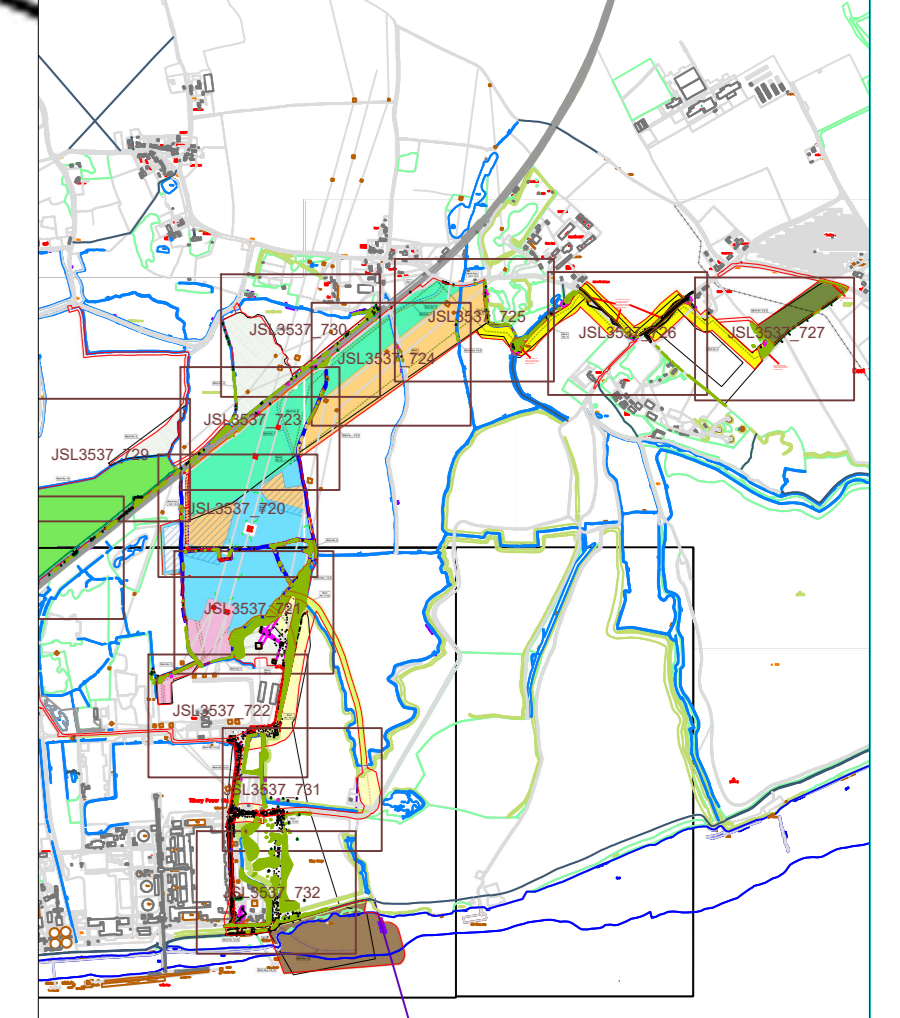
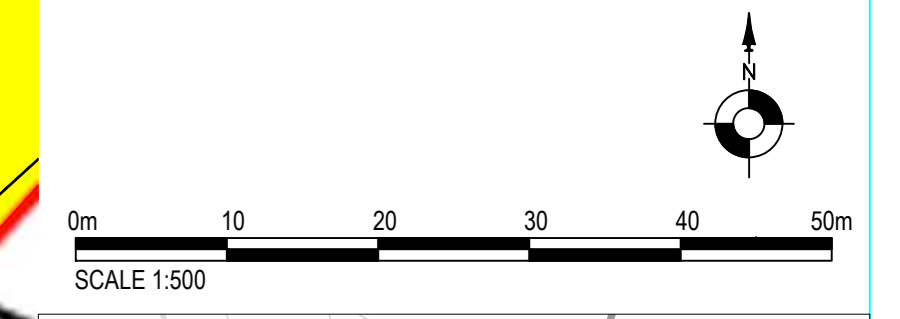
© 2019 RPS Group
 Notes
 1. This drawing has been prepared in accordance with the scope of RPS's appointment with its client and is subject to the terms and conditions of that appointment. RPS accepts no liability for any use of this document other than by its client and only for the purposes for which it was prepared and provided.
 2. If copied electronically it is the recipient's responsibility to print to correct scale. Only written dimensions should be used.
 3. This drawing should be read in conjunction with all other relevant drawings and specifications.

Key

- Tree to be retained
- Tree to be removed
- Tree at risk of being removed (subject to detailed layout)
- Hedge/scrub/shrubs/saplings area to be retained
- Hedge/scrub/shrubs/saplings area to be removed
- Hedge/scrub/shrubs/saplings area at risk of being removed (subject to detailed layout)
- BS 5837:2012 Tree Quality Categories - Table 1**
- Category A - High quality
- Category B - Moderate quality
- Category C - Low quality
- Category U - Unsuitable for retention
- Root protection area (RPA) Calculated in accordance with Section 4.5 - BS5837:2012
- Potential CEZ (Construction Exclusion Zone) using protective Heras fencing (see inset)

NOTES:

- Refer to RPS Tree Survey Report & Schedule for further details.
- Survey based on a visual inspection from the ground and is not intended as a full arboricultural inspection.
- Plans produced in accordance with recommendations set out in BS 5837:2012 - 'Trees in Relation to design, demolition and construction'.
- Due to the legal protection afforded to breeding birds vegetation removal should not take place during the bird nesting period; generally, although not restricted to, March - August inclusive.
- Survey carried out using sub metre GPS survey device and combination of topographical survey data and OS base mapping provided by client.
- Please refer to RPS Works Plan (ref: 10872-0136-09) for specific further detail on proposals in each of the site compartments.



Rev	Description	By	CB	Date

rps MAKING COMPLEX EASY
 Noble House, Capital Drive, Linford Wood, Milton Keynes MK14 6GP
 T: +44 (0)1908 659 858 E: enquiries@rpsgroup.com

Client **THURROCK POWER**

Project **THURROCK FLEXIBLE GENERATION PLANT**

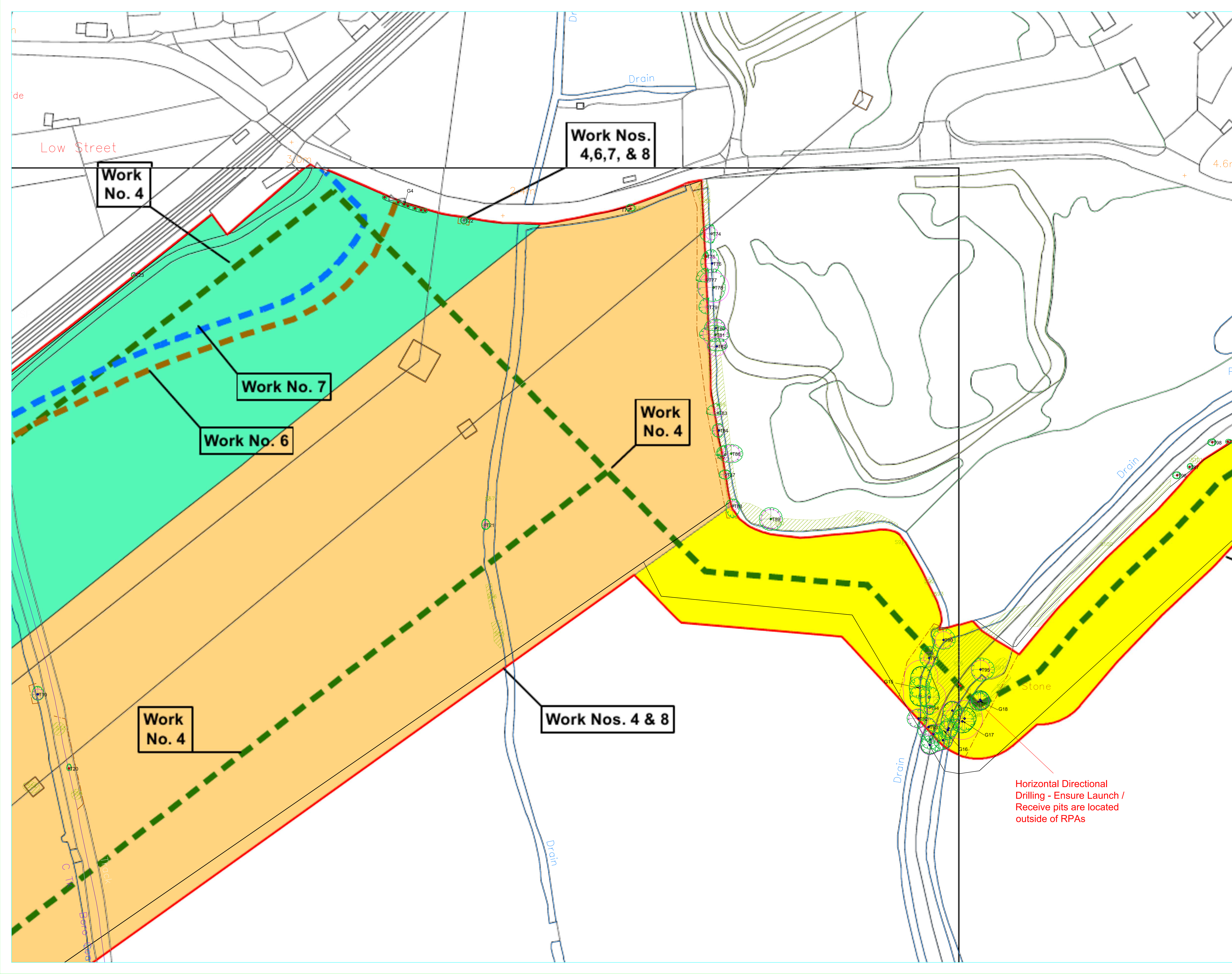
Title **TREE RETENTION / REMOVAL & PROTECTION PLAN**

Status PRELIM Drawn By TF PM/Checked by BW

Project Number JSL3537 Scale 1:500 @A0 Date Created 19.02.20

RPS Drawing/Figure Number JSL3537 _725 Rev 00

rpsgroup.com



Horizontal Directional Drilling - Ensure Launch / Receive pits are located outside of RPAs

© 2019 RPS Group
 Notes
 1. This drawing has been prepared in accordance with the scope of RPS's appointment with its client and is subject to the terms and conditions of that appointment. RPS accepts no liability for any use of this document other than by its client and only for the purposes for which it was prepared and provided.
 2. If received electronically it is the recipient's responsibility to print to correct scale. Only written dimensions should be used.
 3. This drawing should be read in conjunction with all other relevant drawings and specifications.

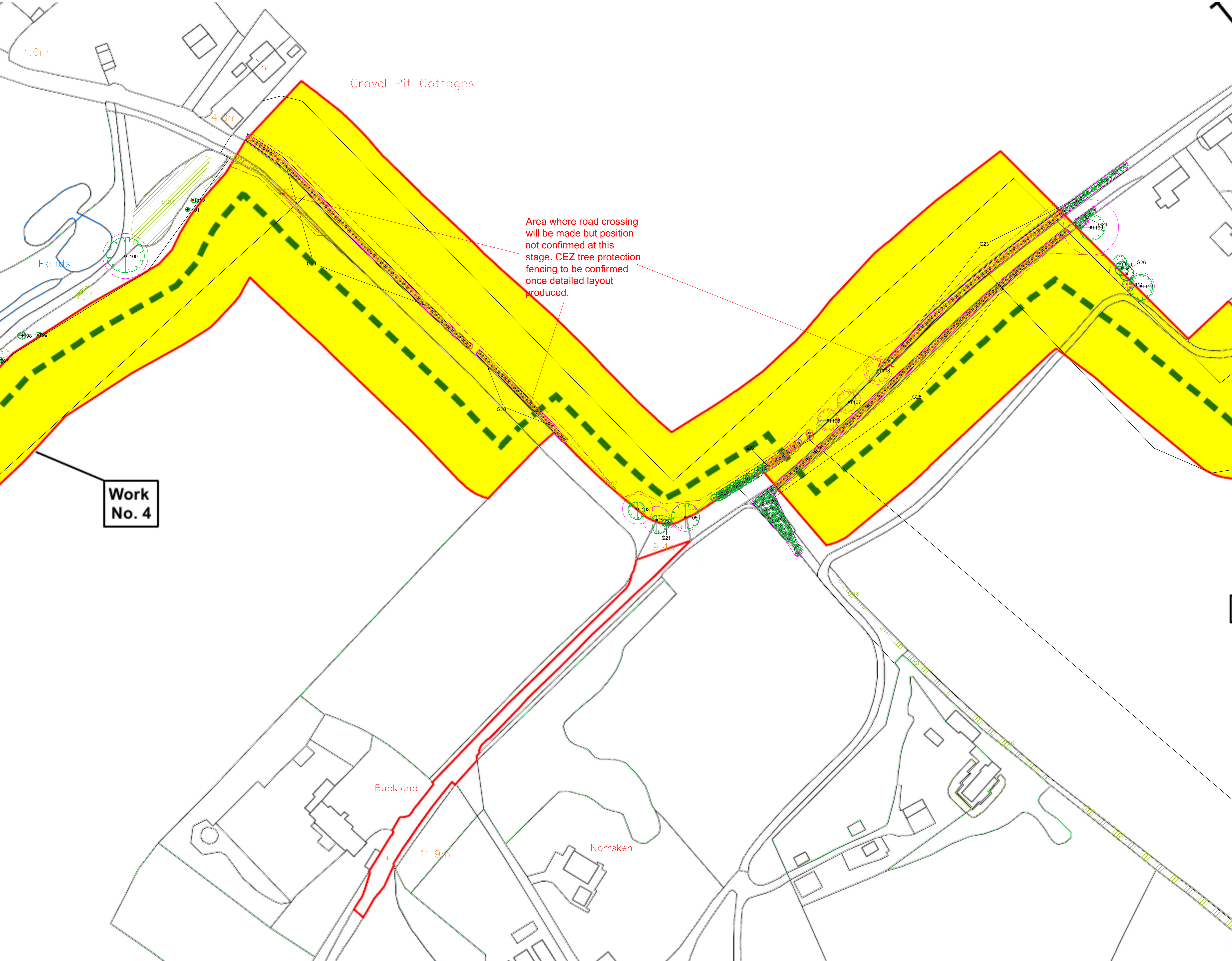
Key

- Tree to be retained
- Tree to be removed
- Tree at risk of being removed (subject to detailed layout)
- Hedge/scrub/shrubs/saplings area to be retained
- Hedge/scrub/shrubs/saplings area to be removed
- Hedge/scrub/shrubs/saplings area at risk of being removed (subject to detailed layout)

- BS 5837:2012 Tree Quality Categories - Table 1
- Category A - High quality
 - Category B - Moderate quality
 - Category C - Low quality
 - Category U - Unsuitable for retention

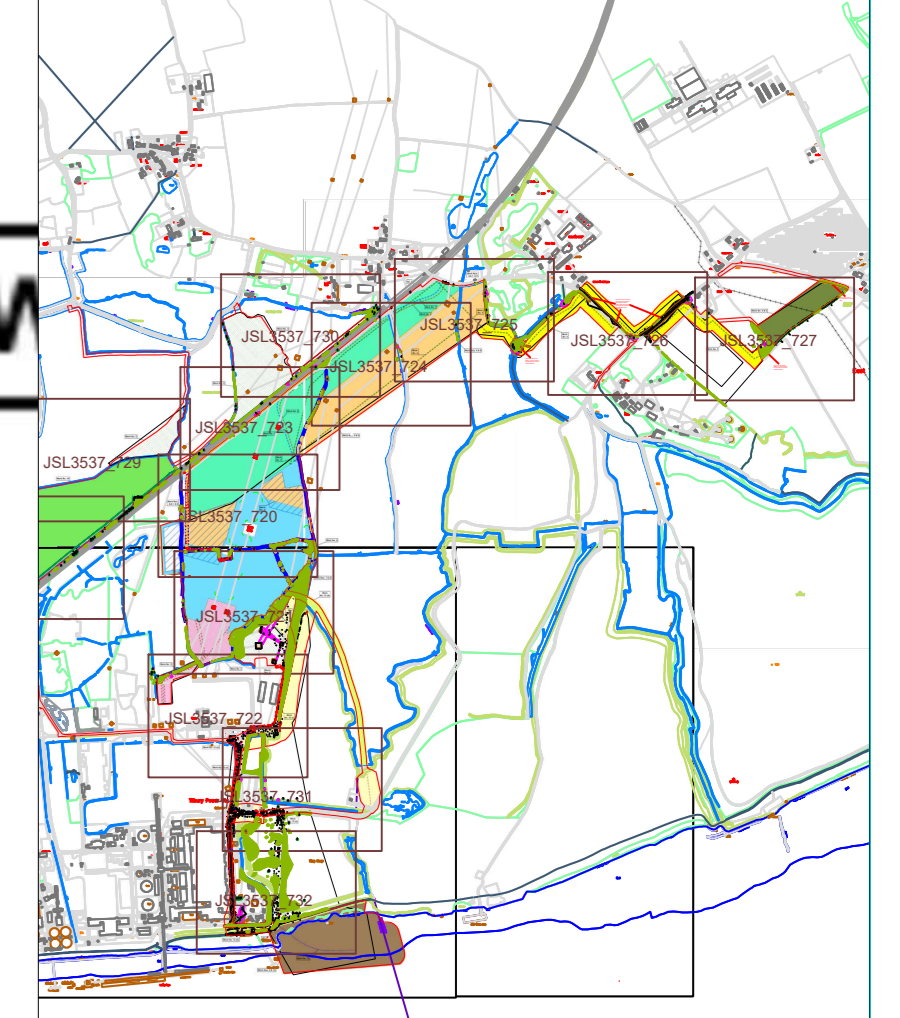
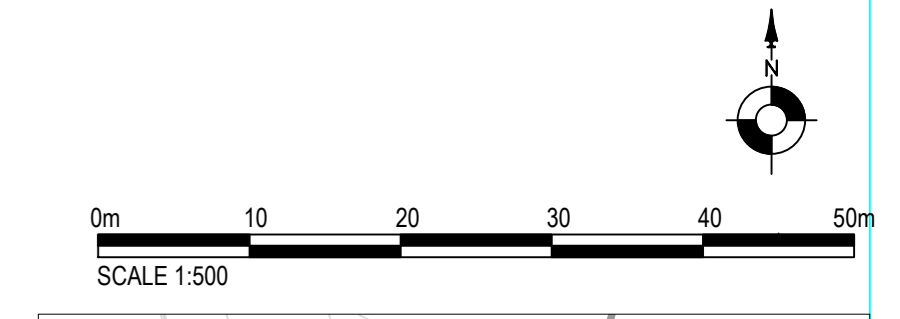
- Root protection area (RPA) Calculated in accordance with Section 4.6 - BS5837:2012
- Potential CEZ (Construction Exclusion Zone) using protective Heras fencing (see inset)

- NOTES:**
- Refer to RPS Tree Survey Report & Schedule for further details.
 - Survey based on a visual inspection from the ground and is not intended as a full arboricultural inspection.
 - Plan produced in accordance with recommendations set out in BS 5837:2012 - 'Trees in Relation to design, demolition and construction'
 - Due to the legal protection afforded to breeding birds vegetation removal should not take place during the bird nesting period, generally, although not restricted to, March - August inclusive.
 - Survey carried out using sub metre GPS survey device and combination of topographical survey data and OS base mapping provided by client.
 - Please refer to RPS Works Plan (ref: 10872-0136-09) for specific further detail on proposals in each of the site compartments.



Area where road crossing will be made but position not confirmed at this stage. CEZ tree protection fencing to be confirmed once detailed layout produced.

Work No. 4



Rev	Description	By	CB	Date

rps MAKING COMPLEX EASY
 Noble House, Capital Drive, Linford Wood, Milton Keynes MK14 6GP
 T: +44 (0)1908 669 898 E: enquiries@rpsgroup.com

Client: **THURROCK POWER**

Project: **THURROCK FLEXIBLE GENERATION PLANT**

Title: **PRELIMINARY TREE RETENTION / REMOVAL & PROTECTION PLAN**

Status: APPROVED
 Drawn By: TF
 PM/Checked by: BW

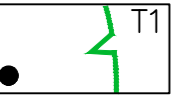



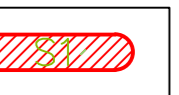







Project Number: JSL3537
 Scale: 1:500 @A0
 Date Created: 19.02.20

RPS Drawing/Figure Number: JSL3537 _726
 Rev: 00

rpsgroup.com

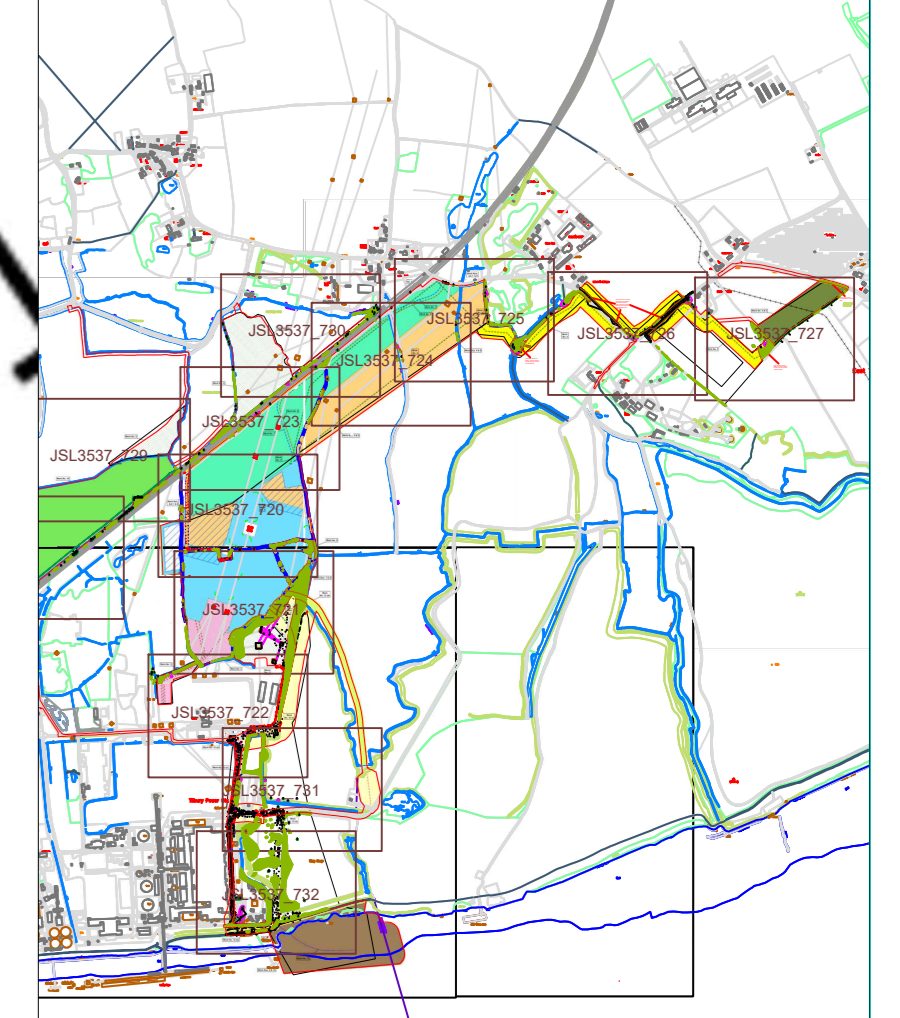
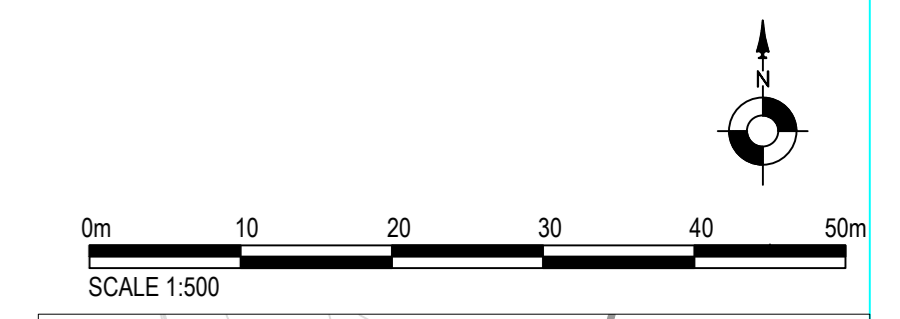
© 2019 RPS Group
 Notes
 1. This drawing has been prepared in accordance with the scope of RPS's appointment with its client and is subject to the terms and conditions of that appointment. RPS accepts no liability for any use of this document other than by its client and only for the purposes for which it was prepared and provided.
 2. If received electronically it is the recipient's responsibility to print to correct scale. Only written dimensions should be used.
 3. This drawing should be read in conjunction with all other relevant drawings and specifications.

Key

-  Tree to be retained
 -  Tree to be removed
 -  Tree at risk of being removed (subject to detailed layout)
 -  Hedge/scrub/shrubs/saplings area to be retained
 -  Hedge/scrub/shrubs/saplings area to be removed
 -  Hedge/scrub/shrubs/saplings area at risk of being removed (subject to detailed layout)
- BS 5837:2012 Tree Quality Categories - Table 1
-  Category A - High quality
 -  Category B - Moderate quality
 -  Category C - Low quality
 -  Category U - Unsuitable for retention
-  Root protection area (RPA)
Calculated in accordance with Section 4.6 - BS5837:2012
 -  Potential CEZ (Construction Exclusion Zone) using protective Heras fencing (see inset)

NOTES:

- Refer to RPS Tree Survey Report & Schedule for further details.
- Survey based on a visual inspection from the ground and is not intended as a full arboricultural inspection.
- Plan produced in accordance with recommendations set out in BS 5837:2012 - "Trees in Relation to design, demolition and construction".
- Due to the legal protection afforded to breeding birds vegetation removal should not take place during the bird nesting period; generally, although not restricted to, March - August inclusive.
- Survey carried out using sub metre GPS survey device and combination of topographical survey data and OS base mapping provided by client.
- Please refer to RPS Works Plan (ref: 10872-0136-09) for specific further detail on proposals in each of the site compartments.



Rev	Description	By	CB	Date

rps MAKING COMPLEX EASY

Noble House, Capital Drive, Linford Wood, Milton Keynes MK14 6GP
 T: +44 (0)1908 669 898 E: openrps@rpsgroup.com

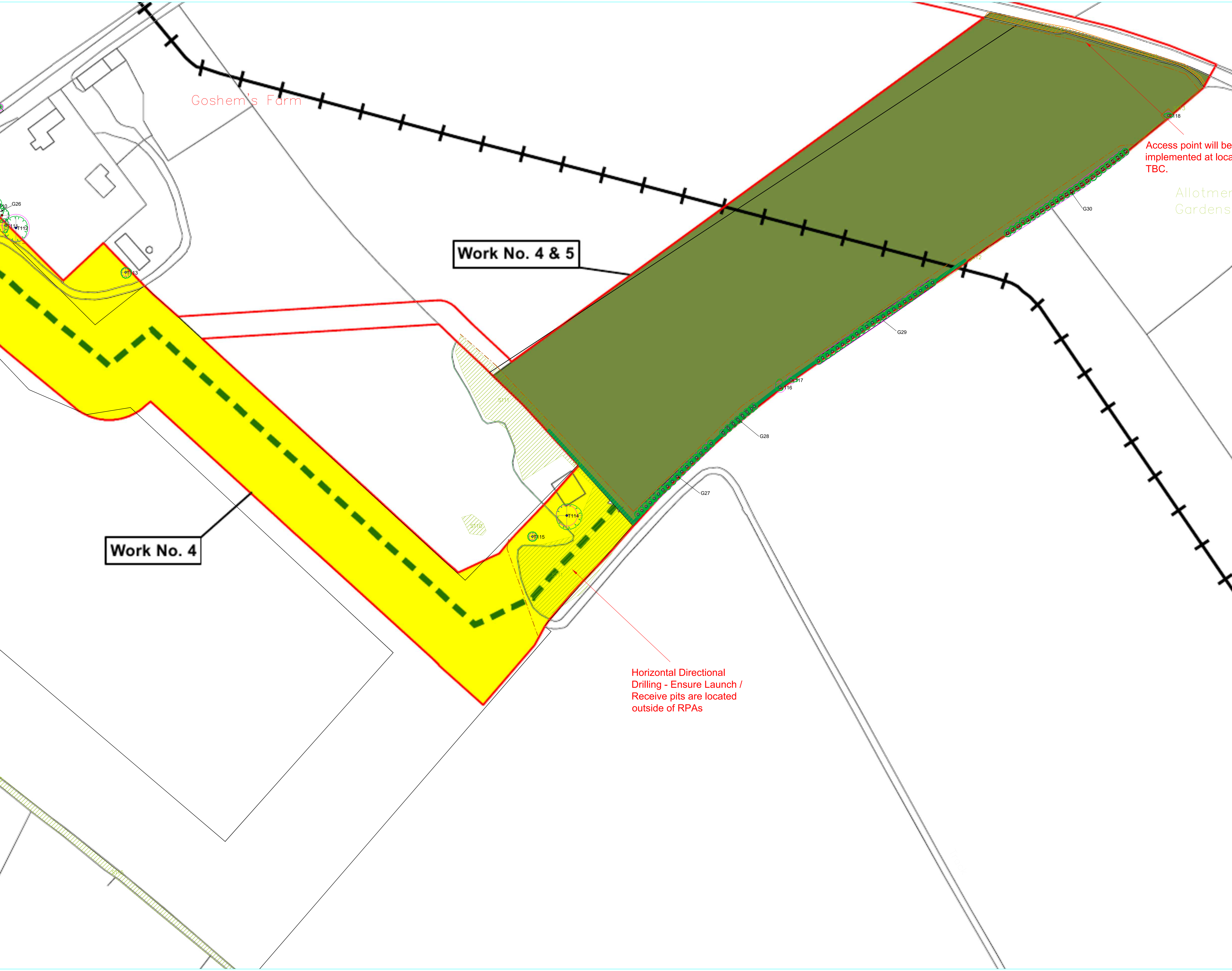
Client: **THURROCK POWER**

Project: **THURROCK FLEXIBLE GENERATION PLANT**

Title: **PRELIMINARY TREE RETENTION / REMOVAL & PROTECTION PLAN**

Status: APPROVED	Drawn By: TF	PM/Checked by: BW
Project Number: JSL3537	Scale: 1:500 @A0	Date Created: 19.02.20
RPS Drawing/Figure Number: JSL3537 _727	Rev: 00	

rpsgroup.com



Goshem's Farm

Access point will be implemented at location TBC.

Allotment Gardens

Work No. 4 & 5

Work No. 4

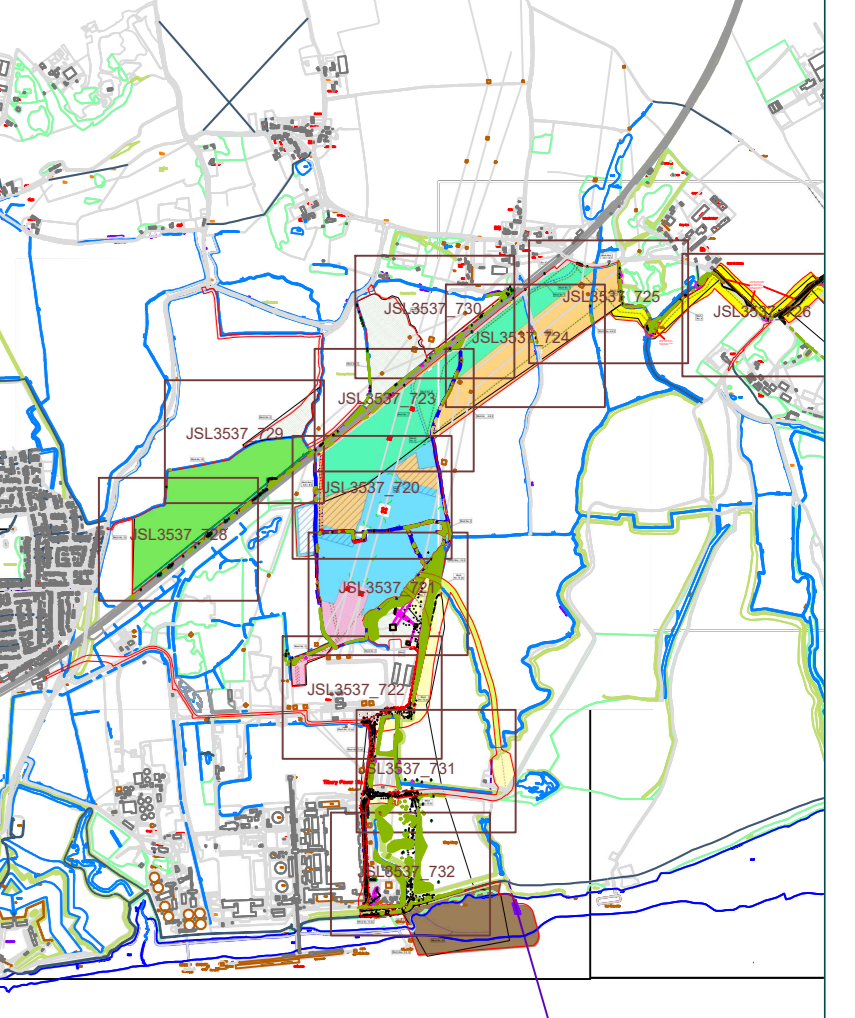
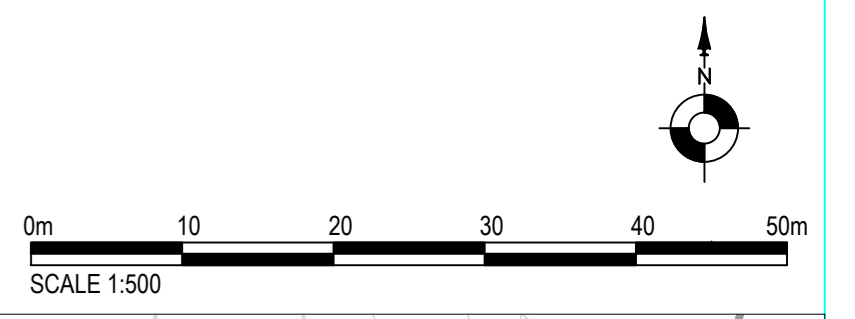
Horizontal Directional Drilling - Ensure Launch / Receive pits are located outside of RPAs

- Notes
1. This drawing has been prepared in accordance with the scope of RPS's appointment with its client and is subject to the terms and conditions of that appointment. RPS accepts no liability for any use of this document other than by its client and only for the purposes for which it was prepared and provided.
 2. If received electronically it is the recipient's responsibility to print to correct scale. Only written dimensions should be used.
 3. This drawing should be read in conjunction with all other relevant drawings and specifications.

Key

- Tree to be retained
 - Tree to be removed
 - Tree at risk of being removed (subject to detailed layout)
 - Hedge/scrub/shrubs/saplings area to be retained
 - Hedge/scrub/shrubs/saplings area to be removed
 - Hedge/scrub/shrubs/saplings area at risk of being removed (subject to detailed layout)
- BS 5837:2012 Tree Quality Categories - Table 1
- Category A - High quality
 - Category B - Moderate quality
 - Category C - Low quality
 - Category U - Unsuitable for retention
- Root protection area (RPA) Calculated in accordance with Section 4.6 - BS5837:2012
 - Potential CEZ (Construction Exclusion Zone) using protective Heras fencing (see inset)

- NOTES:
- Refer to RPS Tree Survey Report & Schedule for further details.
 - Survey based on a visual inspection from the ground and is not intended as a full arboricultural inspection.
 - Plan produced in accordance with recommendations set out in BS 5837:2012 - 'Trees in Relation to design, demolition and construction'.
 - Due to the legal protection afforded to breeding birds, vegetation removal should not take place during the bird nesting period, generally, although not restricted to, March - August inclusive.
 - Survey carried out using sub metre GPS survey device and combination of topographical survey data and OS base mapping provided by client.
 - Please refer to RPS Works Plan (ref. 10872-0136-09) for specific further detail on proposals in each of the site compartments.



Rev	Description	By	CB	Date

rps MAKING COMPLEX EASY
 Noble House, Capital Drive, Linford Wood, Milton Keynes MK14 6GP
 T: +44 (0)1908 669 898 E: openkad@rpsgroup.com

Client: **THURROCK POWER**

Project: **THURROCK FLEXIBLE GENERATION PLANT**

Title: **PRELIMINARY TREE RETENTION / REMOVAL & PROTECTION PLAN**


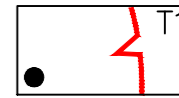




Status: APPROVED	Drawn By: TF	PM/Checked by: BW
Project Number: JSL3537	Scale: 1:500 @A0	Date Created: 19.02.20
RPS Drawing/Figure Number: JSL3537 _728	Rev: 00	








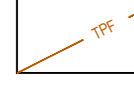
Work No. 13

© 2019 RPS Group
 Notes
 1. This drawing has been prepared in accordance with the scope of RPS's appointment with its client and is subject to the terms and conditions of that appointment. RPS accepts no liability for any use of this document other than by its client and only for the purposes for which it was prepared and provided.
 2. If received electronically it is the recipient's responsibility to print to correct scale. Only written dimensions should be used.
 3. This drawing should be read in conjunction with all other relevant drawings and specifications.

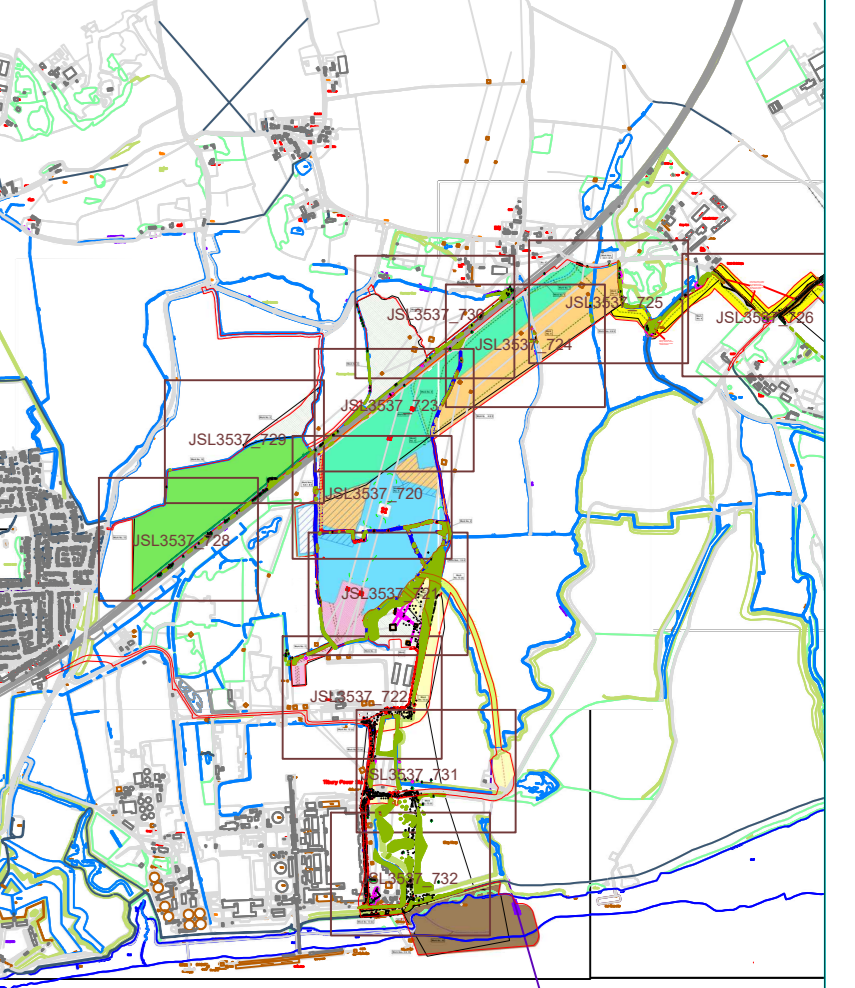
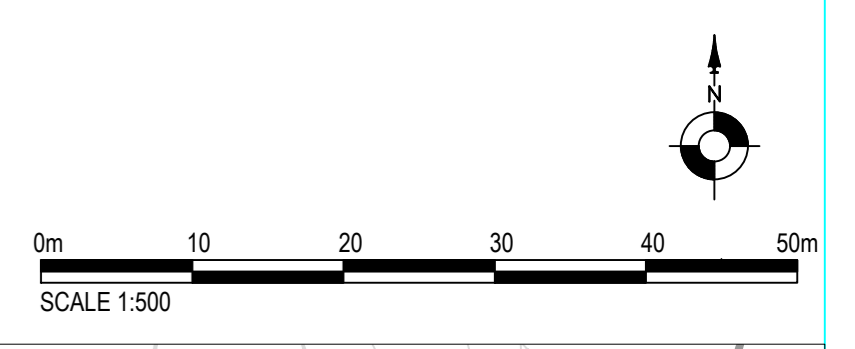
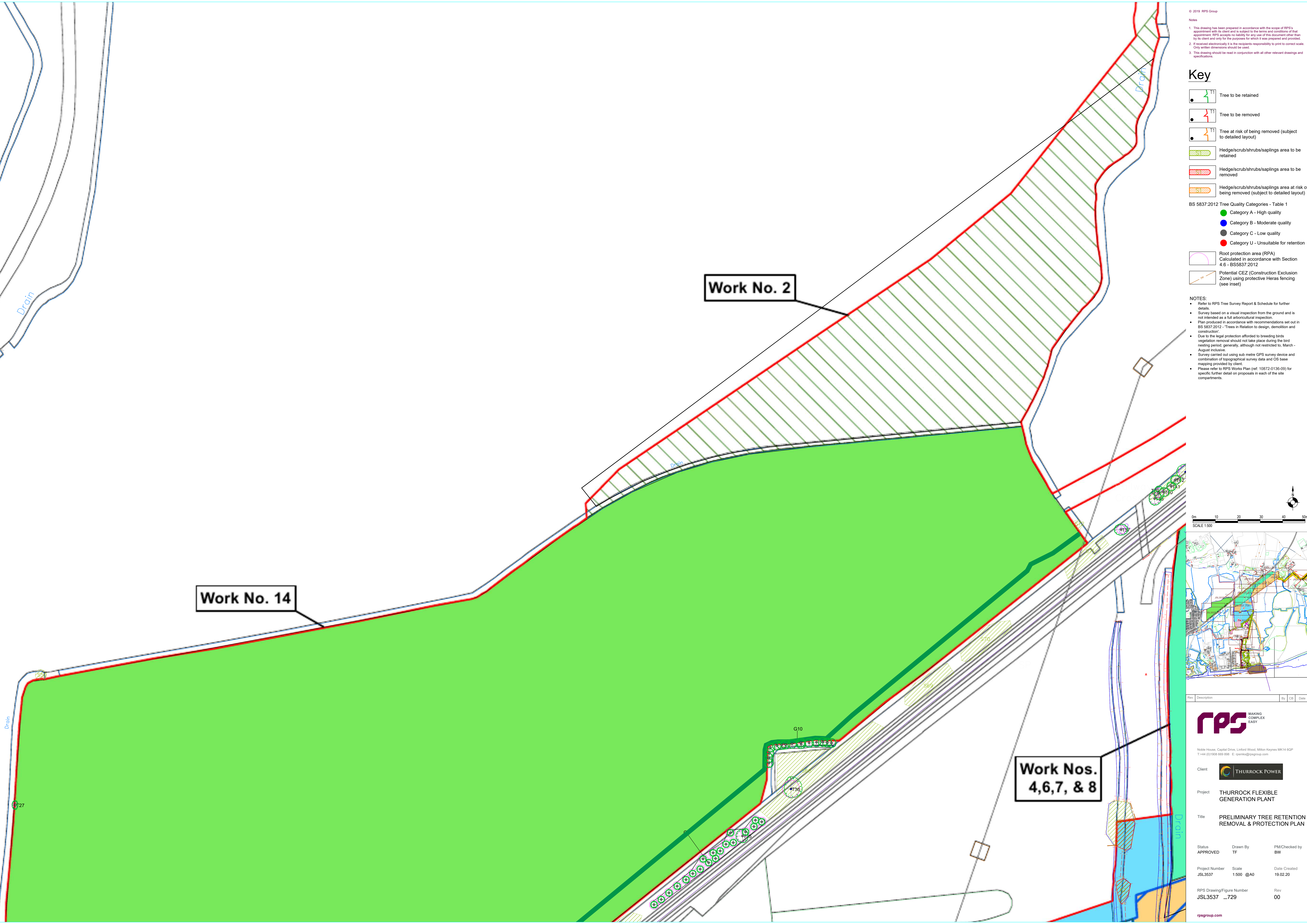
Key

-  Tree to be retained
-  Tree to be removed
-  Tree at risk of being removed (subject to detailed layout)
-  Hedge/scrub/shrubs/saplings area to be retained
-  Hedge/scrub/shrubs/saplings area to be removed
-  Hedge/scrub/shrubs/saplings area at risk of being removed (subject to detailed layout)

- BS 5837:2012 Tree Quality Categories - Table 1
-  Category A - High quality
 -  Category B - Moderate quality
 -  Category C - Low quality
 -  Category U - Unsuitable for retention

-  Root protection area (RPA) Calculated in accordance with Section 4.6 - BS5837:2012
-  Potential CEZ (Construction Exclusion Zone) using protective Heras fencing (see inset)

- NOTES:**
- Refer to RPS Tree Survey Report & Schedule for further details.
 - Survey based on a visual inspection from the ground and is not intended as a full arboricultural inspection.
 - Plan produced in accordance with recommendations set out in BS 5837:2012 - "Trees in Relation to design, demolition and construction".
 - Due to the legal protection afforded to breeding birds, vegetation removal should not take place during the bird nesting period, generally, although not restricted to, March - August inclusive.
 - Survey carried out using sub metre GPS survey device and combination of topographical survey data and OS base mapping provided by client.
 - Please refer to RPS Works Plan (ref. 10872-0136-09) for specific further detail on proposals in each of the site compartments.



Rev	Description	By	CB	Date

rps MAKING COMPLEX EASY
 Noble House, Capital Drive, Linford Wood, Milton Keynes MK14 6GP
 T: +44 (0)1908 669 898 E: enquiries@rpsgroup.com

Client **THURROCK POWER**

Project **THURROCK FLEXIBLE GENERATION PLANT**

Title **PRELIMINARY TREE RETENTION / REMOVAL & PROTECTION PLAN**

Status APPROVED Drawn By TF PM/Checked by BW

Project Number JSL3537 Scale 1:500 @A0 Date Created 19.02.20

RPS Drawing/Figure Number JSL3537 _729 Rev 00

rpsgroup.com

© 2019 RPS Group
 Notes
 1. This drawing has been prepared in accordance with the scope of RPS's appointment with its client and is subject to the terms and conditions of that appointment. RPS accepts no liability for any use of this document other than by its client and only for the purposes for which it was prepared and provided.
 2. If received electronically it is the recipient's responsibility to print to correct scale. Only written dimensions should be used.
 3. This drawing should be read in conjunction with all other relevant drawings and specifications.

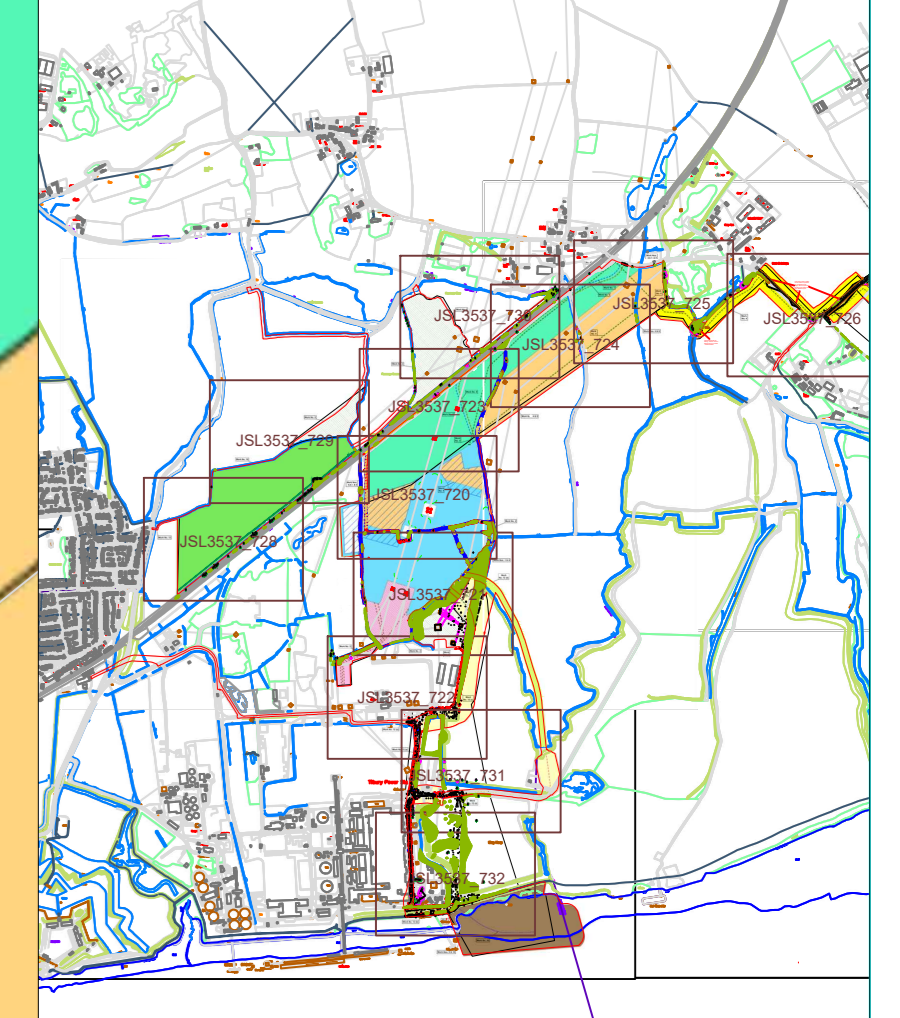
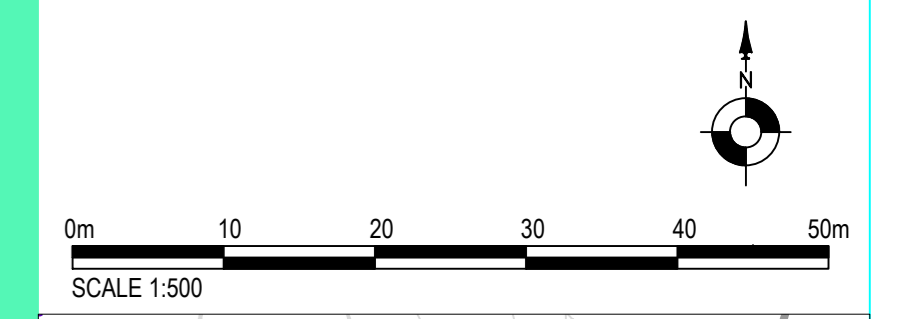
Key

- Tree to be retained
- Tree to be removed
- Tree at risk of being removed (subject to detailed layout)
- Hedge/scrub/shrubs/saplings area to be retained
- Hedge/scrub/shrubs/saplings area to be removed
- Hedge/scrub/shrubs/saplings area at risk of being removed (subject to detailed layout)

- BS 5837:2012 Tree Quality Categories - Table 1
- Category A - High quality
 - Category B - Moderate quality
 - Category C - Low quality
 - Category U - Unsuitable for retention
- Root protection area (RPA) Calculated in accordance with Section 4.6 - BS5837:2012
 - Potential CEZ (Construction Exclusion Zone) using protective Heras fencing (see inset)

NOTES:

- Refer to RPS Tree Survey Report & Schedule for further details.
- Survey based on a visual inspection from the ground and is not intended as a full arboricultural inspection.
- Plans produced in accordance with recommendations set out in BS 5837:2012 - 'Trees in Relation to design, demolition and construction'.
- Due to the legal protection afforded to breeding birds, vegetation removal should not take place during the bird nesting period, generally, although not restricted to, March - August inclusive.
- Survey carried out using sub metre GPS survey device and combination of topographical survey data and OS base mapping provided by client.
- Please refer to RPS Works Plan (ref: 10872-0136-09) for specific further detail on proposals in each of the site compartments.



Rev	Description	By	CD	Date

rps MAKING COMPLEX EASY
 Noble House, Capital Drive, Linford Wood, Milton Keynes MK14 6GP
 T: +44 (0)1908 669 898 E: enquiries@rpsgroup.com

Client **THURROCK POWER**

Project **THURROCK FLEXIBLE GENERATION PLANT**

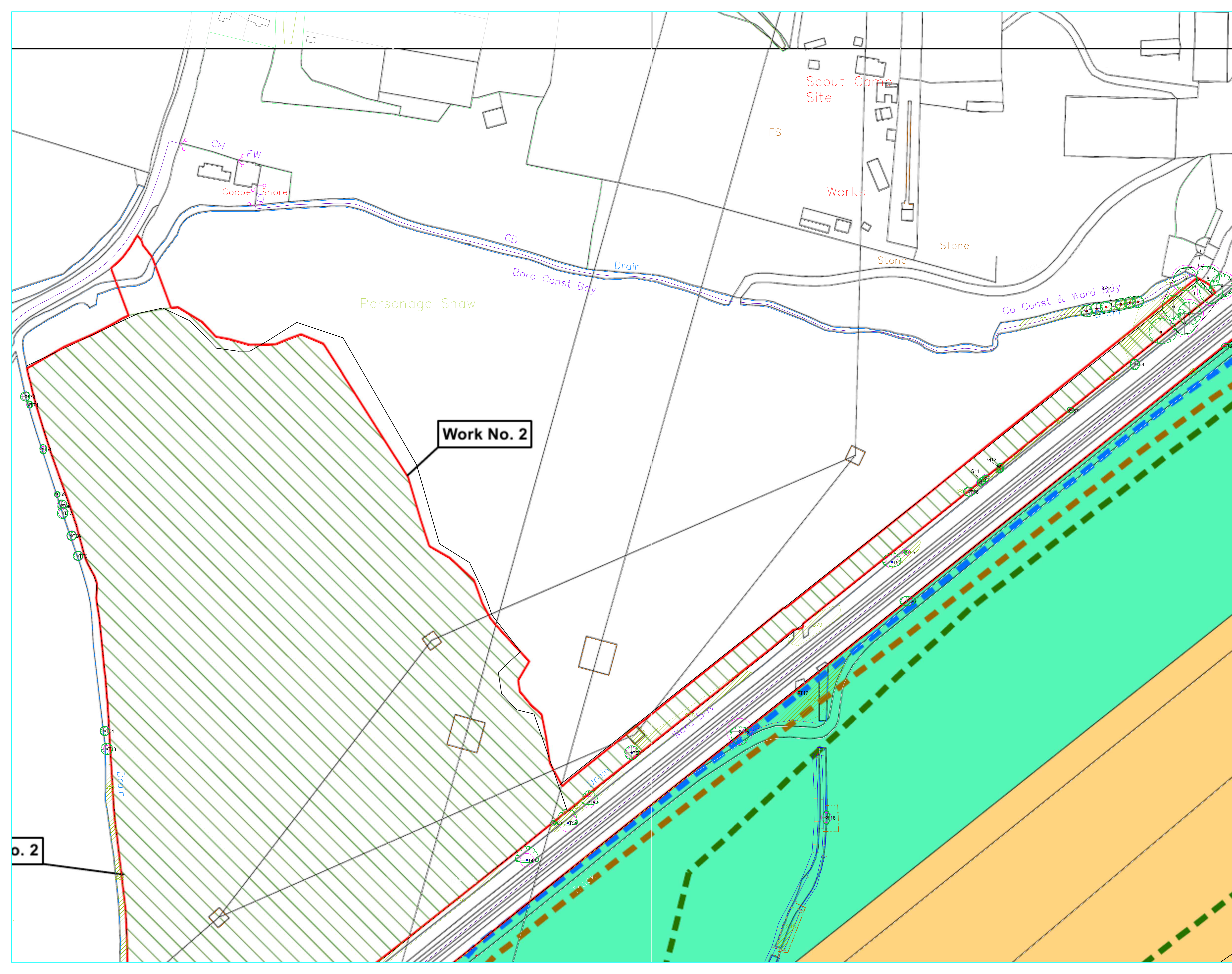
Title **PRELIMINARY TREE RETENTION / REMOVAL & PROTECTION PLAN**

Status **APPROVED** Drawn By **TF** PM/Checked by **BW**

Project Number **JSL3537** Scale **1:500 @A0** Date Created **19.02.20**

RPS Drawing/Figure Number **JSL3537 _730** Rev **00**

rpsgroup.com



© 2019 RPS Group
 Notes
 1. This drawing has been prepared in accordance with the scope of RPS's appointment with its client and is subject to the terms and conditions of that appointment. RPS accepts no liability for any use of this document other than by its client and only for the purposes for which it was prepared and provided.
 2. If received electronically it is the recipient's responsibility to print to correct scale. Only written dimensions should be used.
 3. This drawing should be read in conjunction with all other relevant drawings and specifications.

Key

- Tree to be retained
- Tree to be removed
- Tree at risk of being removed (subject to detailed layout)
- Hedge/scrub/shrubs/saplings area to be retained
- Hedge/scrub/shrubs/saplings area to be removed
- Hedge/scrub/shrubs/saplings area at risk of being removed (subject to detailed layout)

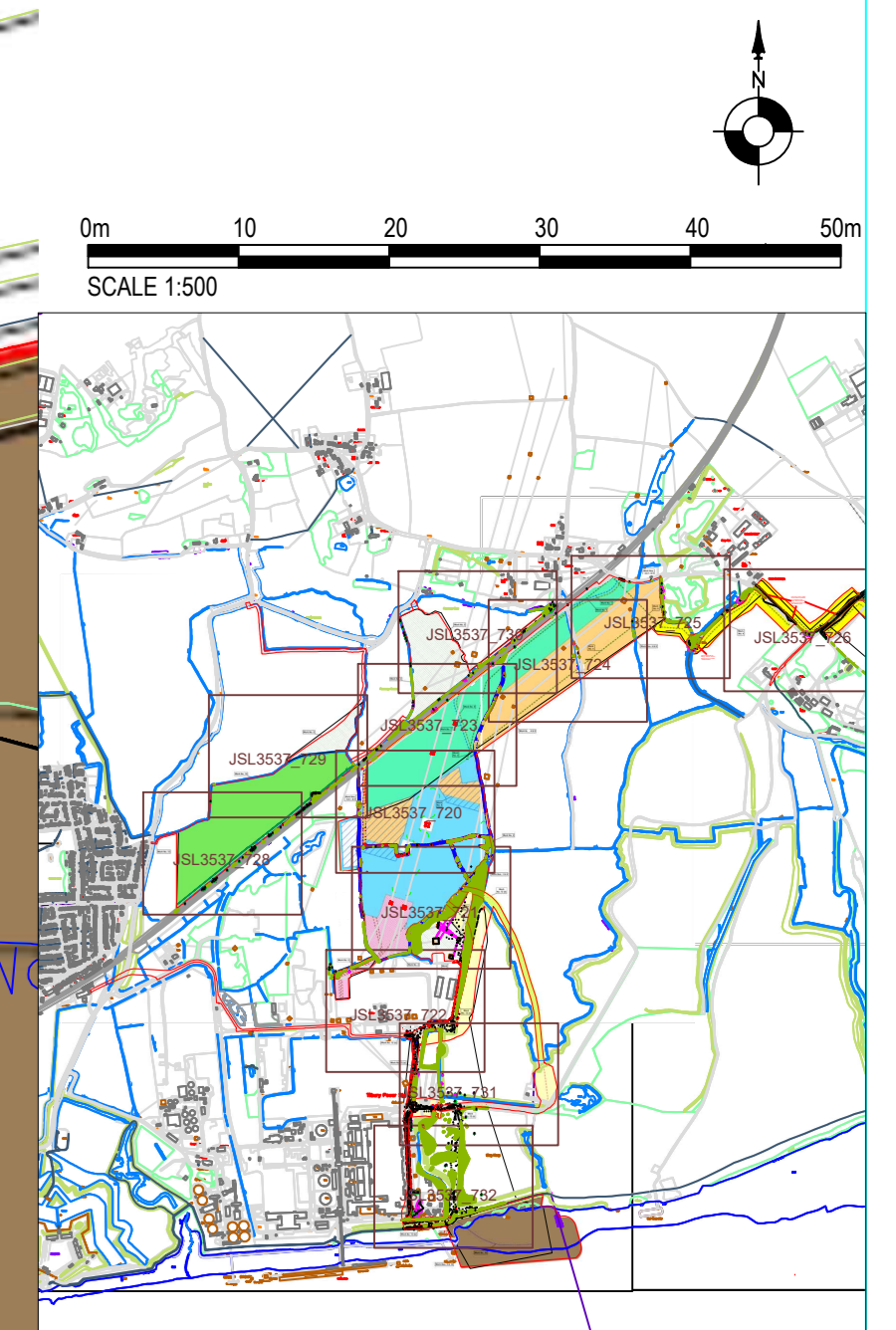
BS 5837:2012 Tree Quality Categories - Table 1

- Category A - High quality
- Category B - Moderate quality
- Category C - Low quality
- Category U - Unsuitable for retention

- Root protection area (RPA) Calculated in accordance with Section 4.6 - BS5837:2012
- Potential CEZ (Construction Exclusion Zone) using protective Heras fencing (see inset)

NOTES:

- Refer to RPS Tree Survey Report & Schedule for further details.
- Survey based on a visual inspection from the ground and is not intended as a full arboricultural inspection.
- Plan produced in accordance with recommendations set out in BS 5837:2012 - 'Trees in Relation to design, demolition and construction'.
- Due to the legal protection afforded to breeding birds, vegetation removal should not take place during the bird nesting period, generally, although not restricted to, March - August inclusive.
- Survey carried out using sub metre GPS survey device and combination of topographical survey data and OS base mapping provided by client.
- Please refer to RPS Works Plan (ref: 10872-0136-09) for specific further detail on proposals in each of the site compartments.



Rev	Description	By	CB	Date

rps MAKING COMPLEX EASY
 Noble House, Capital Drive, Linford Wood, Milton Keynes MK14 6GP
 T: +44 (0)1908 669 898 E: openrps@rpsgroup.com

Client: **THURROCK POWER**
 Project: **THURROCK FLEXIBLE GENERATION PLANT**
 Title: **PRELIMINARY TREE RETENTION / REMOVAL & PROTECTION PLAN**

Status: APPROVED	Drawn By: TF	PM/Checked by: BW
Project Number: JSL3537	Scale: 1:500 @A0	Date Created: 19.02.20
RPS Drawing/figure Number: JSL3537_732	Rev: 00	

rpsgroup.com

