

© 2019 RPS Group
 Notes
 1. This drawing has been prepared in accordance with the scope of RPS's appointment with its client and is subject to the terms and conditions of that appointment. RPS accepts no liability for any use of this document other than by its client and only for the purposes for which it was prepared and provided.
 2. If received electronically it is the recipient's responsibility to print to correct scale. Only written dimensions should be used.
 3. This drawing should be read in conjunction with all other relevant drawings and specifications.

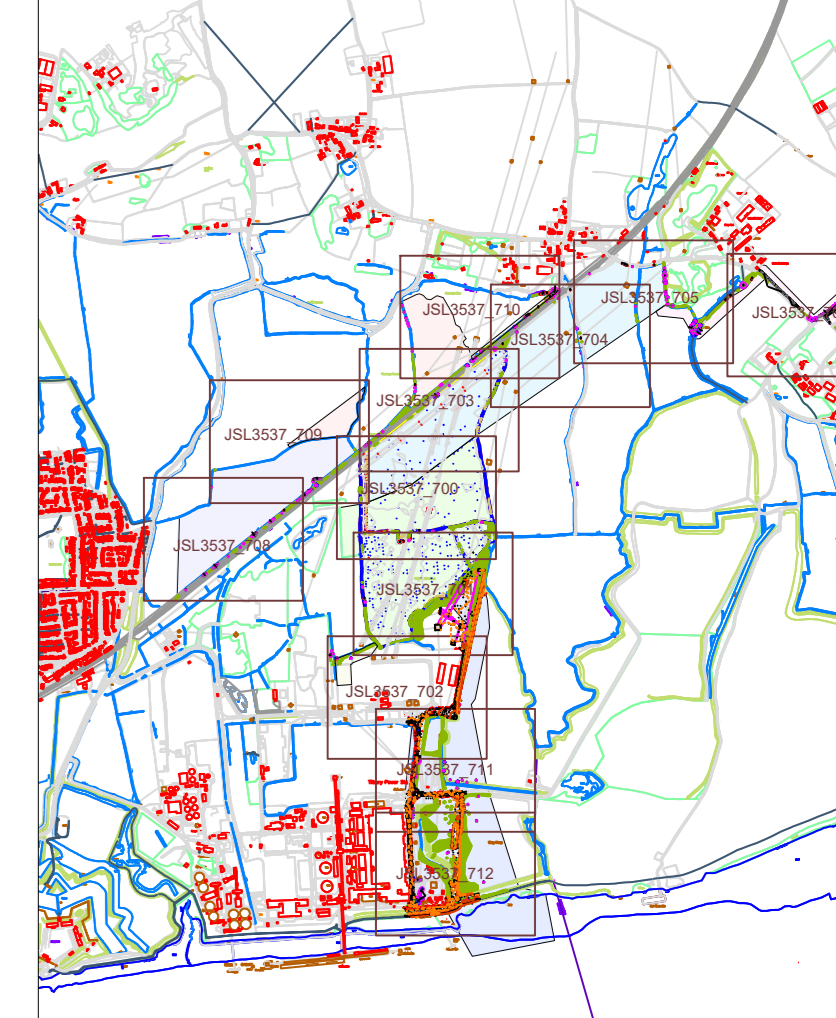
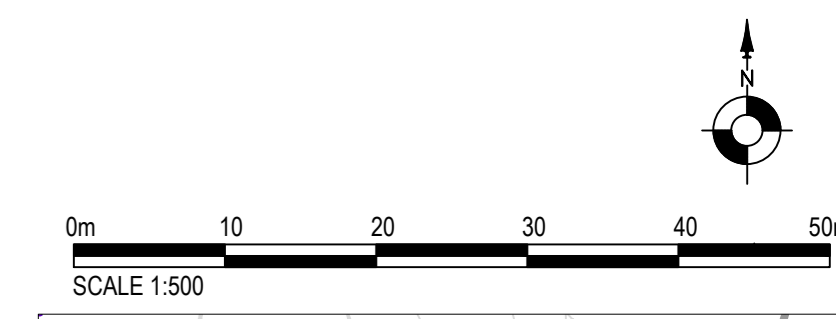
Key

- Zone A - Main Development Site
- Zone B - Tilbury Substation Electricity Connection
- Zone C - Access, Gas Pipeline & Construction Laydown
- Zone D1 & D2 - Gas Pipeline Corridor
- Zone D3 - National Grid Gas Connection Compound & Access
- Zone E - Exchange Common Land
- Zone F1, F2 & F3 - Habitat Creation & Enhancement
- Zone G - Corridor for Causeway & Temporary Haul Road
- Tree with numbered reference. Canopy spread and BS5837:2012 tree quality category as shown below.
- Vegetation group with numbered reference. Canopy extents and BS5837:2012 tree quality category as shown below.
- Scrub/Hedge with numbered reference.

- BS 5837:2012 Tree Quality Categories - Table 1
- Category A - High quality
 - Category B - Moderate quality
 - Category C - Low quality
 - Category U - Unsuitable for retention

Root protection area (RPA)
 Calculated in accordance with Section 4.6 - BS5837:2012

- NOTES:**
- Refer to RPS Tree Survey Report & Schedule for further details.
 - Survey based on a visual inspection from the ground and is not intended as a full arboricultural inspection.
 - Plan produced in accordance with recommendations set out in BS 5837:2012 - "Trees in Relation to design, demolition and construction".
 - Due to the legal protection afforded to breeding birds, vegetation removal should not take place during the bird nesting period, generally, although not restricted to, March - August inclusive.
 - Survey carried out using sub metre GPS survey device and combination of topographical survey data and OS base mapping provided by client.



Rev	Description	By	CB	Date

rps MAKING COMPLEX EASY
 Noble House, Capital Drive, Linford Wood, Milton Keynes MK14 6GP
 T: +44 (0)1908 669 888 E: enquiries@rpsgroup.com

Client **THURROCK POWER**

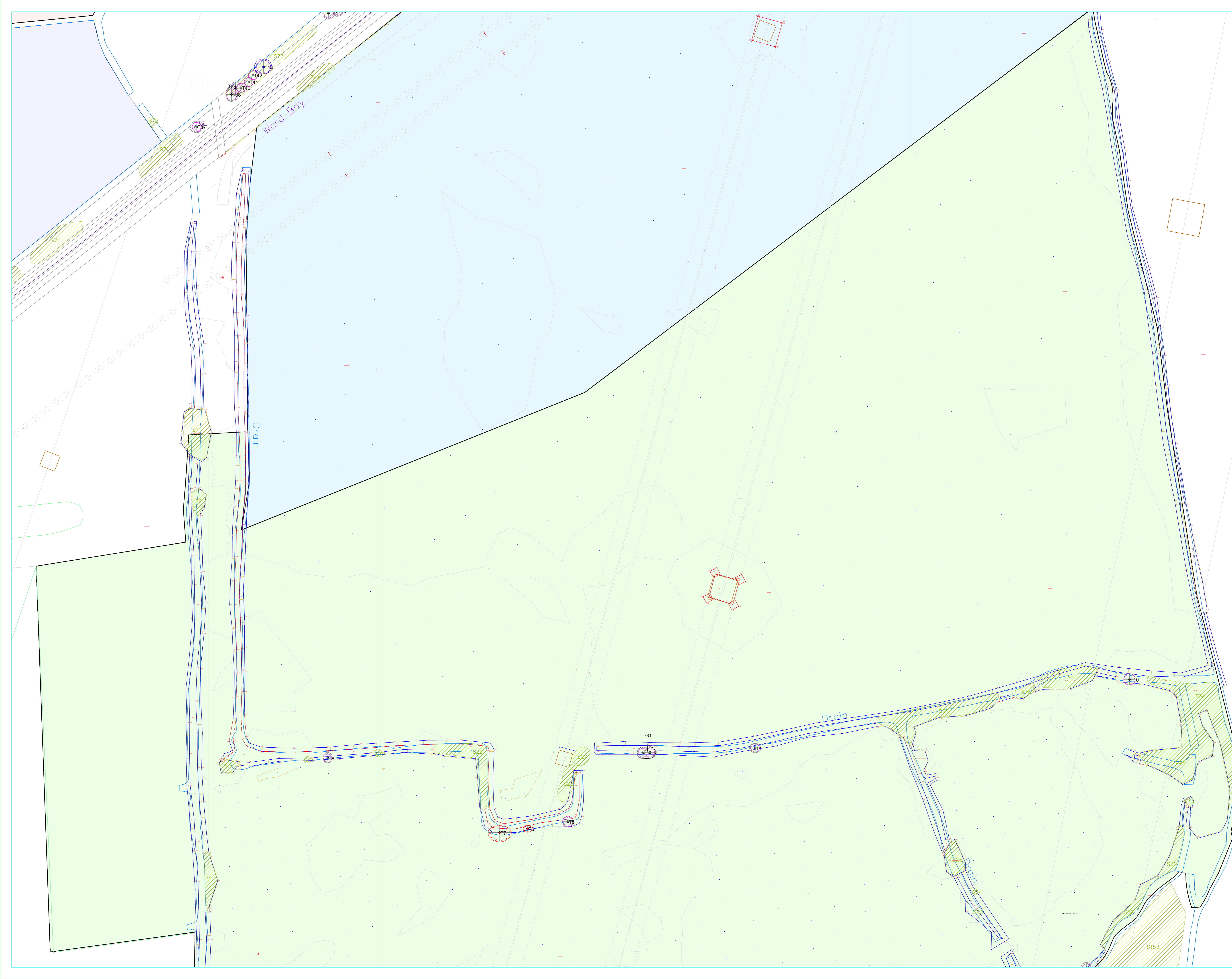
Project **THURROCK FLEXIBLE GENERATION PLANT**

Title **TREE CONSTRAINTS PLAN**

Status **APPROVED** Drawn By **TF** PM/Checked by **BW**









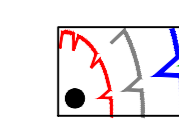
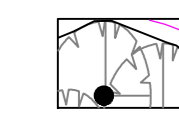

Project Number **JSL3537** Scale **1:500 @A0** Date Created **19.09.19**





RPS Drawing/Figure Number **JSL3537 _700** Rev **00**




© 2019 RPS Group
 Notes
 1. This drawing has been prepared in accordance with the scope of RPS's appointment with its client and is subject to the terms and conditions of that appointment. RPS accepts no liability for any use of this document other than by its client and only for the purposes for which it was prepared and provided.
 2. If received electronically it is the recipient's responsibility to print to correct scale. Only written dimensions should be used.
 3. This drawing should be read in conjunction with all other relevant drawings and specifications.

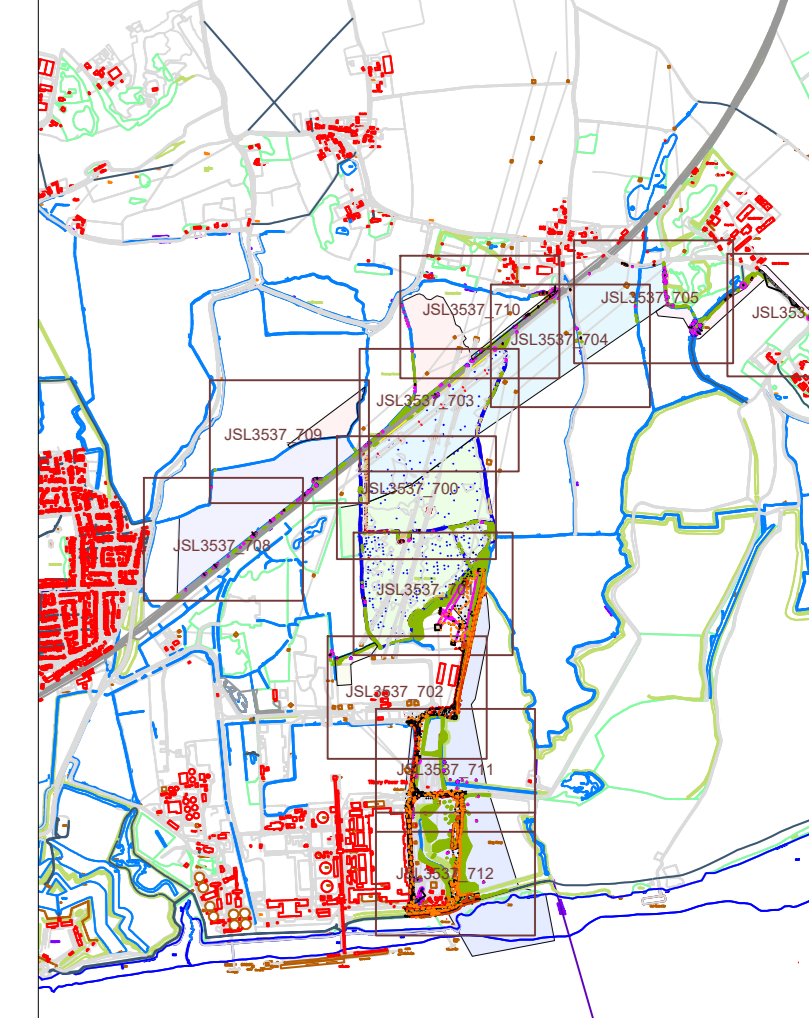
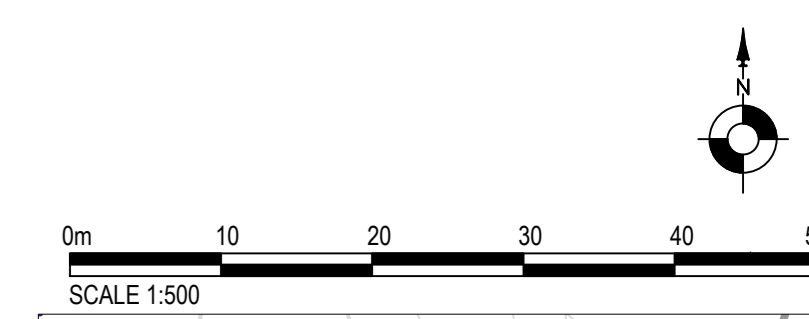
Key

-  Zone A - Main Development Site
-  Zone B - Tilbury Substation Electricity Connection
-  Zone C - Access, Gas Pipeline & Construction Laydown
-  Zone D1 & D2 - Gas Pipeline Corridor
-  Zone D3 - National Grid Gas Connection Compound & Access
-  Zone E - Exchange Common Land
-  Zone F1, F2 & F3 - Habitat Creation & Enhancement
-  Zone G - Corridor for Causeway & Temporary Haul Road
-  Tree with numbered reference. Canopy spread and BS5837:2012 tree quality category as shown below.
-  Vegetation group with numbered reference. Canopy extents and BS5837:2012 tree quality category as shown below.
-  Scrub/Hedge with numbered reference.

- BS 5837:2012 Tree Quality Categories - Table 1
-  Category A - High quality
 -  Category B - Moderate quality
 -  Category C - Low quality
 -  Category U - Unsuitable for retention

 Root protection area (RPA)
 Calculated in accordance with Section 4.6 - BS5837:2012

- NOTES:**
- Refer to RPS Tree Survey Report & Schedule for further details.
 - Survey based on a visual inspection from the ground and is not intended as a full arboricultural inspection.
 - Plan produced in accordance with recommendations set out in BS 5837:2012 - 'Trees in Relation to design, demolition and construction'.
 - Due to the legal protection afforded to breeding birds vegetation removal should not take place during the bird nesting period; generally, although not restricted to, March - August inclusive.
 - Survey carried out using sub metre GPS survey device and combination of topographical survey data and OS base mapping provided by client.

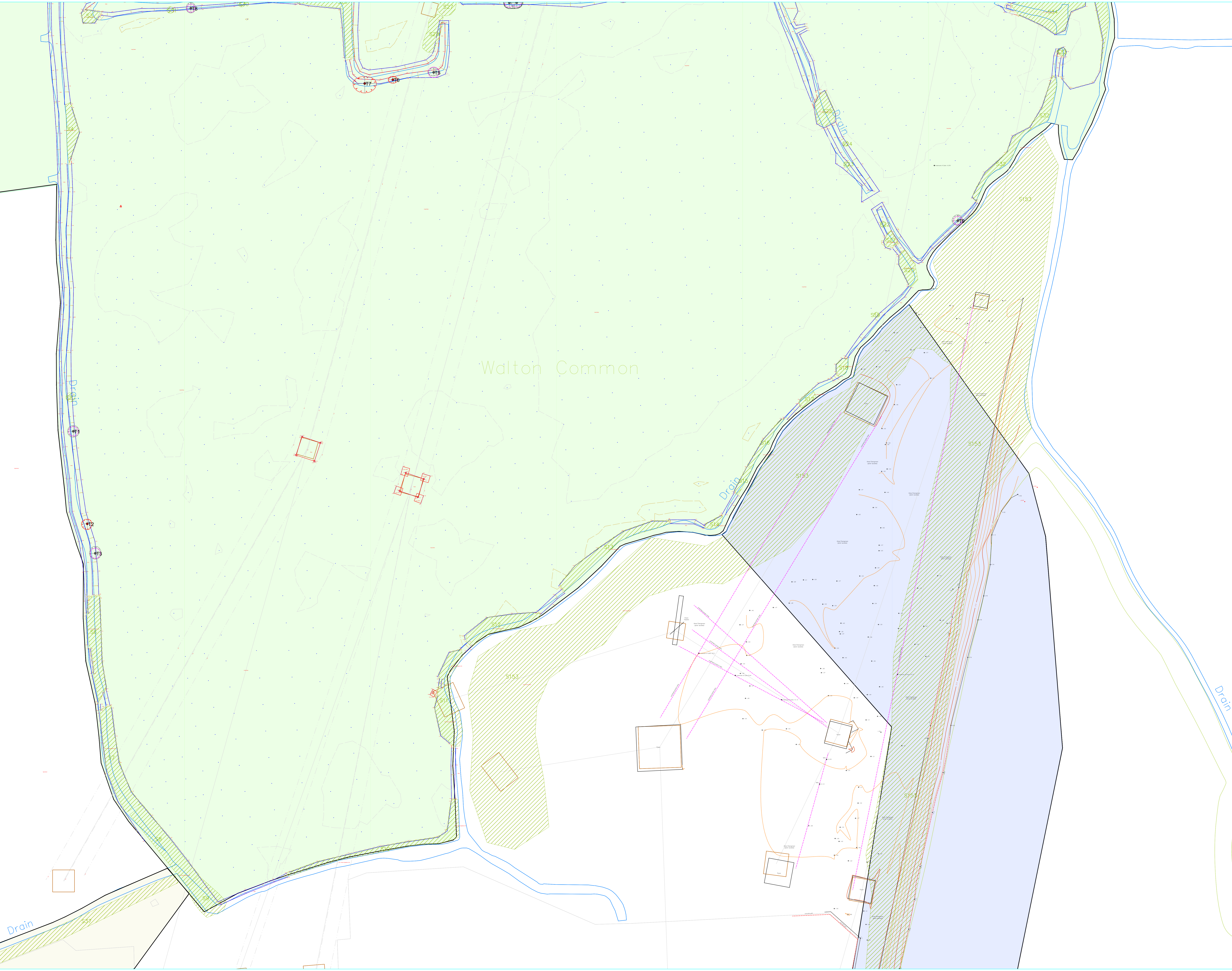


Rev	Description	By	CB	Date

rps MAKING COMPLEX EASY
 Noble House, Capital Drive, Linford Wood, Milton Keynes MK14 6GP
 T: +44 (0)1908 659 898 E: enquiries@rpsgroup.com

Client **THURROCK POWER**
 Project **THURROCK FLEXIBLE GENERATION PLANT**
 Title **TREE CONSTRAINTS PLAN**








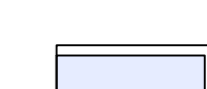


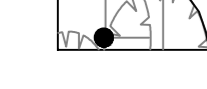
Status **APPROVED** Drawn By **TF** PM/Checked by **BW**
 Project Number **JSL3537** Scale **1:500 @A0** Date Created **19.09.19**
 RPS Drawing/Figure Number **JSL3537 _701** Rev **00**







Notes

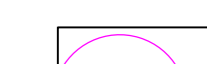
1. This drawing has been prepared in accordance with the scope of RPS's appointment with its client and is subject to the terms and conditions of that appointment. RPS accepts no liability for any use of this document other than by its client and only for the purposes for which it was prepared and provided.
2. If received electronically it is the recipient's responsibility to print to correct scale. Only written dimensions should be used.
3. This drawing should be read in conjunction with all other relevant drawings and specifications.

Key

-  Zone A - Main Development Site
-  Zone B - Tibury Substation Electricity Connection
-  Zone C - Access, Gas Pipeline & Construction Laydown
-  Zone D1 & D2 - Gas Pipeline Corridor
-  Zone D3 - National Grid Gas Connection Compound & Access
-  Zone E - Exchange Common Land
-  Zone F1, F2 & F3 - Habitat Creation & Enhancement
-  Zone G - Corridor for Causeway & Temporary Haul Road
-  Tree with numbered reference. Canopy spread and BS5837:2012 tree quality category as shown below.
-  Vegetation group with numbered reference. Canopy extents and BS5837:2012 tree quality category as shown below.
-  Scrub/Hedge with numbered reference.

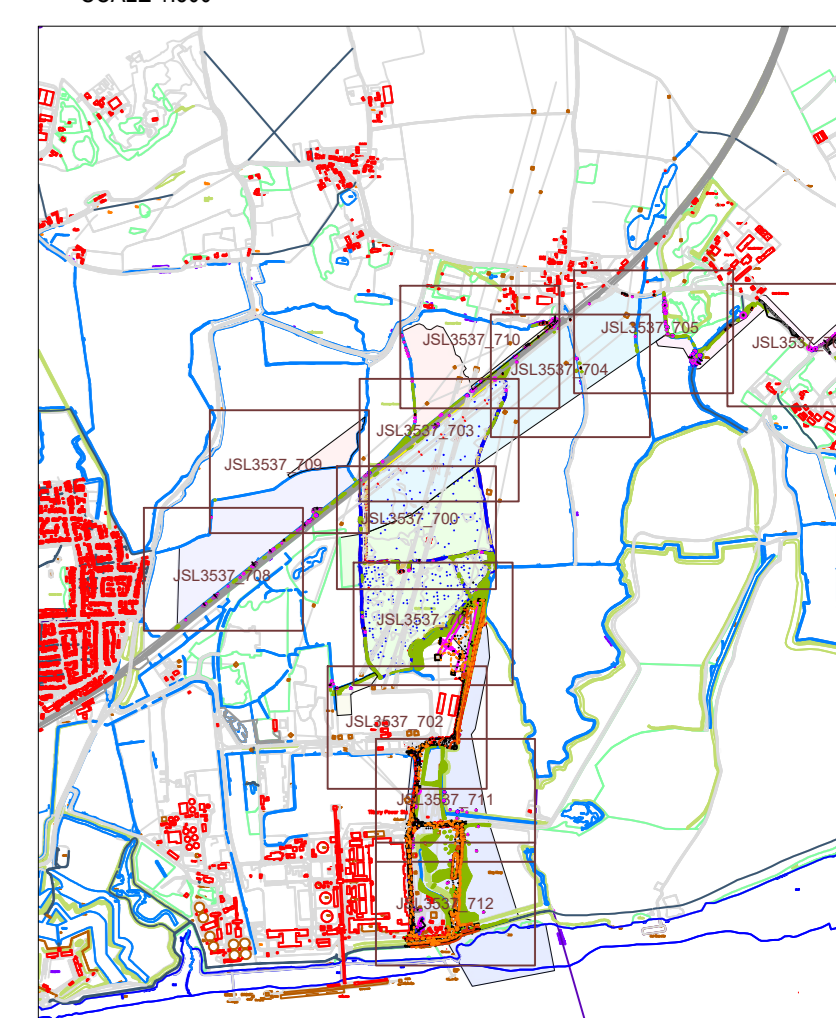
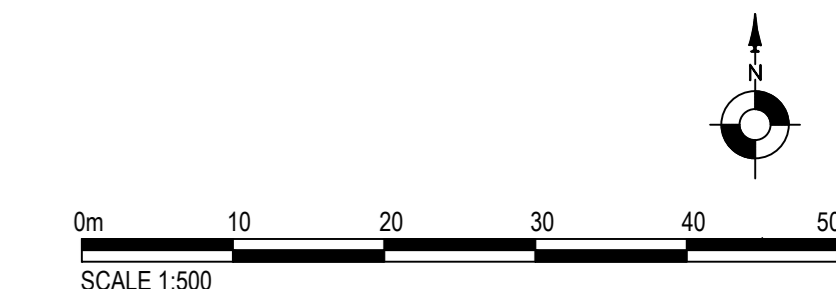
BS 5837:2012 Tree Quality Categories - Table 1

-  Category A - High quality
-  Category B - Moderate quality
-  Category C - Low quality
-  Category U - Unsuitable for retention

-  Root protection area (RPA) Calculated in accordance with Section 4.6 - BS5837:2012


NOTES:

- Refer to RPS Tree Survey Report & Schedule for further details.
- Survey based on a visual inspection from the ground and is not intended as a full arboricultural inspection.
- Plan produced in accordance with recommendations set out in BS 5837:2012 - 'Trees in Relation to design, demolition and construction'.
- Due to the legal protection afforded to breeding birds, vegetation removal should not take place during the bird nesting period, generally, although not restricted to, March - August inclusive.
- Survey carried out using sub metre GPS survey device and combination of topographical survey data and OS base mapping provided by client.



Rev	Description	By	CB	Date

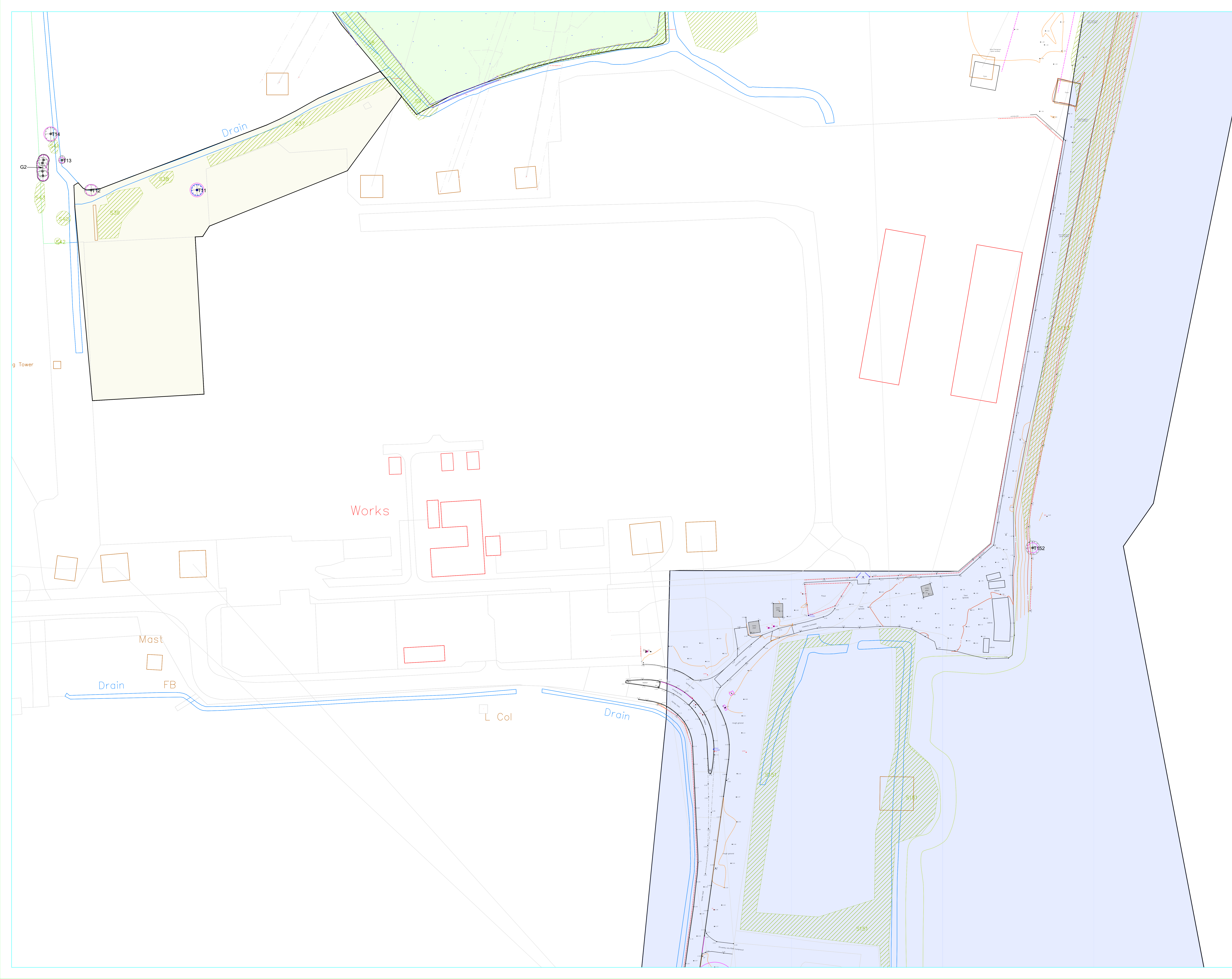
rps MAKING COMPLEX EASY
 Noble House, Capital Drive, Linford Wood, Milton Keynes MK14 6GP
 T: +44 (0)1908 669 898 E: enquiries@rpsgroup.com

Client:  THURROCK POWER

Project: THURROCK FLEXIBLE GENERATION PLANT

















Title: TREE CONSTRAINTS PLAN

Status: APPROVED	Drawn By: TF	PM/Checked by: BW
Project Number: JSL3537	Scale: 1:500 @A0	Date Created: 19.09.19
RPS Drawing/Figure Number: JSL3537 _702	Rev: 00	



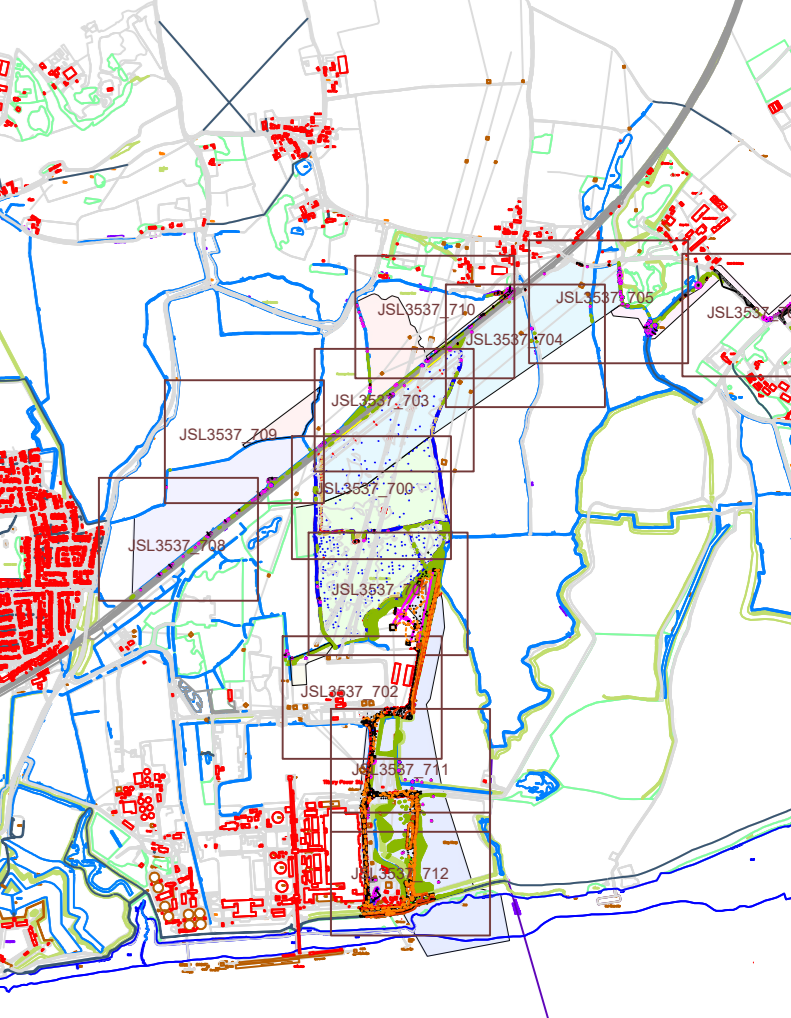
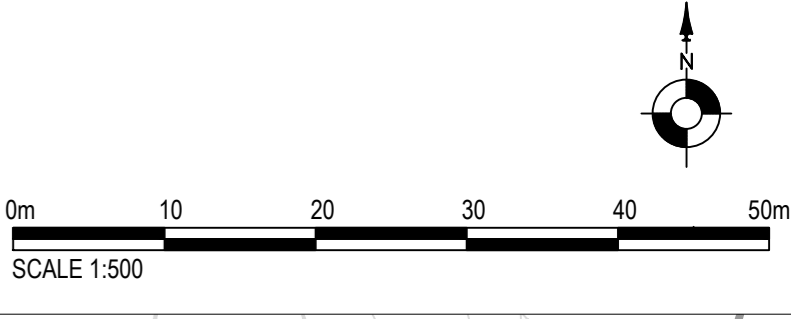
© 2019 RPS Group
 Notes
 1. This drawing has been prepared in accordance with the scope of RPS's appointment with its client and is subject to the terms and conditions of that appointment. RPS accepts no liability for any use of this document other than by its client and only for the purposes for which it was prepared and provided.
 2. If received electronically it is the recipient's responsibility to print to correct scale. Only written dimensions should be used.
 3. This drawing should be read in conjunction with all other relevant drawings and specifications.

Key

-  Zone A - Main Development Site
 -  Zone B - Tibury Substation Electricity Connection
 -  Zone C - Access, Gas Pipeline & Construction Laydown
 -  Zone D1 & D2 - Gas Pipeline Corridor
 -  Zone D3 - National Grid Gas Connection Compound & Access
 -  Zone E - Exchange Common Land
 -  Zone F1, F2 & F3 - Habitat Creation & Enhancement
 -  Zone G - Corridor for Causeway & Temporary Haul Road
 -  Tree with numbered reference. Canopy spread and BS5837:2012 tree quality category as shown below.
 -  Vegetation group with numbered reference. Canopy extents and BS5837:2012 tree quality category as shown below.
 -  Scrub/Hedge with numbered reference.
- BS 5837:2012 Tree Quality Categories - Table 1**
 Calculated in accordance with Section 4.6 - BS5837:2012
-  Category A - High quality
 -  Category B - Moderate quality
 -  Category C - Low quality
 -  Category U - Unsuitable for retention
-  Root protection area (RPA)
 Calculated in accordance with Section 4.6 - BS5837:2012

NOTES:

- Refer to RPS Tree Survey Report & Schedule for further details.
- Survey based on a visual inspection from the ground and is not intended as a full arboricultural inspection.
- Plan produced in accordance with recommendations set out in BS 5837:2012 - "Trees in Relation to design, demolition and construction".
- Due to the legal protection afforded to breeding birds vegetation removal should not take place during the bird nesting period, generally, although not restricted to, March - August inclusive.
- Survey carried out using sub metre GPS survey device and combination of topographical survey data and OS base mapping provided by client.



Rev	Description	By	CB	Date

rps MAKING COMPLEX EASY
 Noble House, Capital Drive, Linford Wood, Milton Keynes MK14 6GP
 T: +44 (0)1908 669 898 E: openkad@rpsgroup.com

Client **THURROCK POWER**

Project **THURROCK FLEXIBLE GENERATION PLANT**

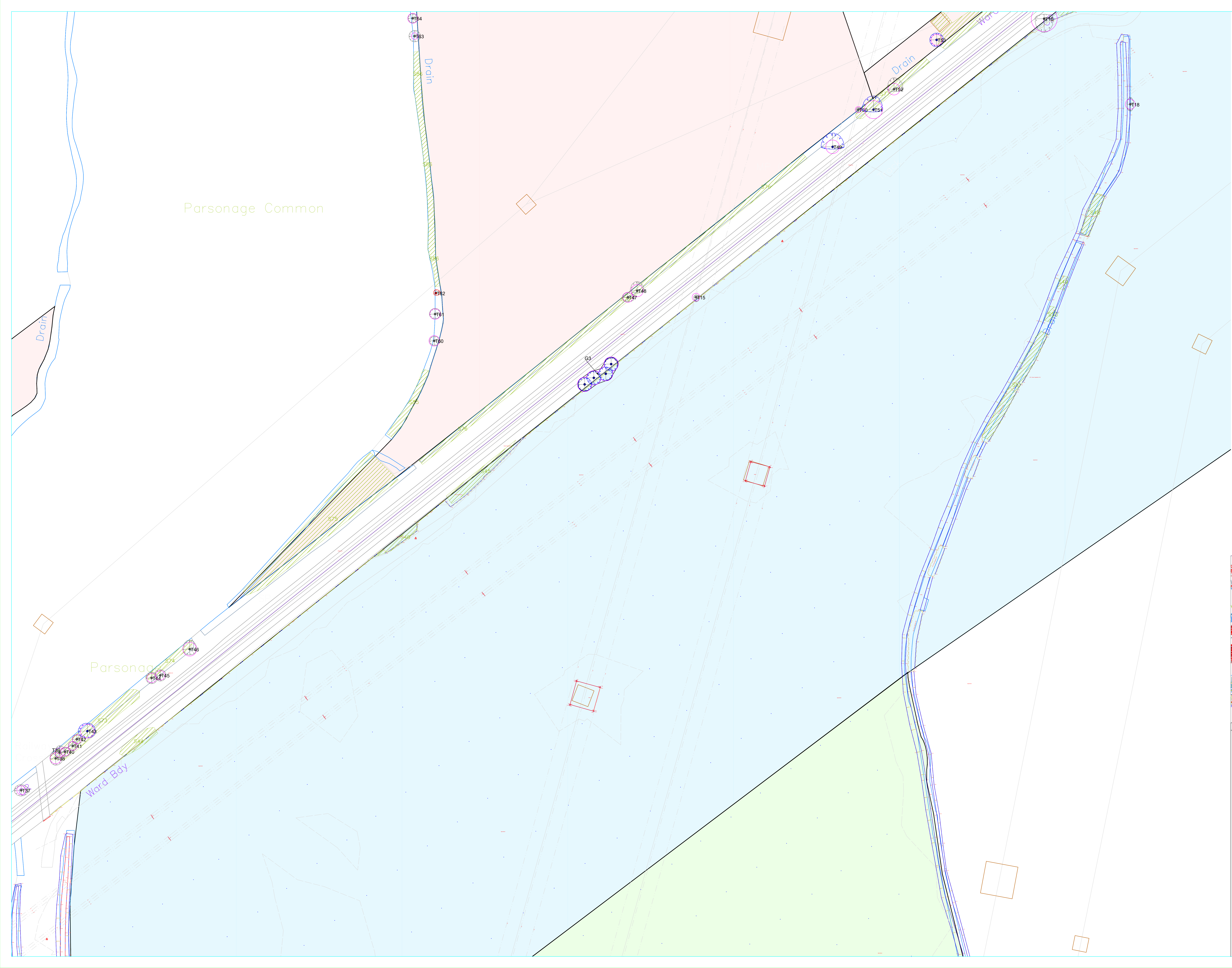
Title **TREE CONSTRAINTS PLAN**

Status **APPROVED** Drawn By **TF** PM/Checked by **BW**

Project Number **JSL3537** Scale **1:500 @A0** Date Created **19.09.19**

RPS Drawing/Figure Number **JSL3537 _703** Rev **00**

rpsgroup.com



© 2019 RPS Group
 Notes
 1. This drawing has been prepared in accordance with the scope of RPS's appointment with its client and is subject to the terms and conditions of that appointment. RPS accepts no liability for any use of this document other than by its client and only for the purposes for which it was prepared and provided.
 2. If received electronically it is the recipient's responsibility to print to correct scale. Only written dimensions should be used.
 3. This drawing should be read in conjunction with all other relevant drawings and specifications.

Key

- Zone A - Main Development Site
- Zone B - Tibury Substation Electricity Connection
- Zone C - Access, Gas Pipeline & Construction Laydown
- Zone D1 & D2 - Gas Pipeline Corridor
- Zone D3 - National Grid Gas Connection Compound & Access
- Zone E - Exchange Common Land
- Zone F1, F2 & F3 - Habitat Creation & Enhancement
- Zone G - Corridor for Causeway & Temporary Haul Road
- Tree with numbered reference. Canopy spread and BS5837:2012 tree quality category as shown below.
- Vegetation group with numbered reference. Canopy extents and BS5837:2012 tree quality category as shown below.
- Scrub/Hedge with numbered reference.

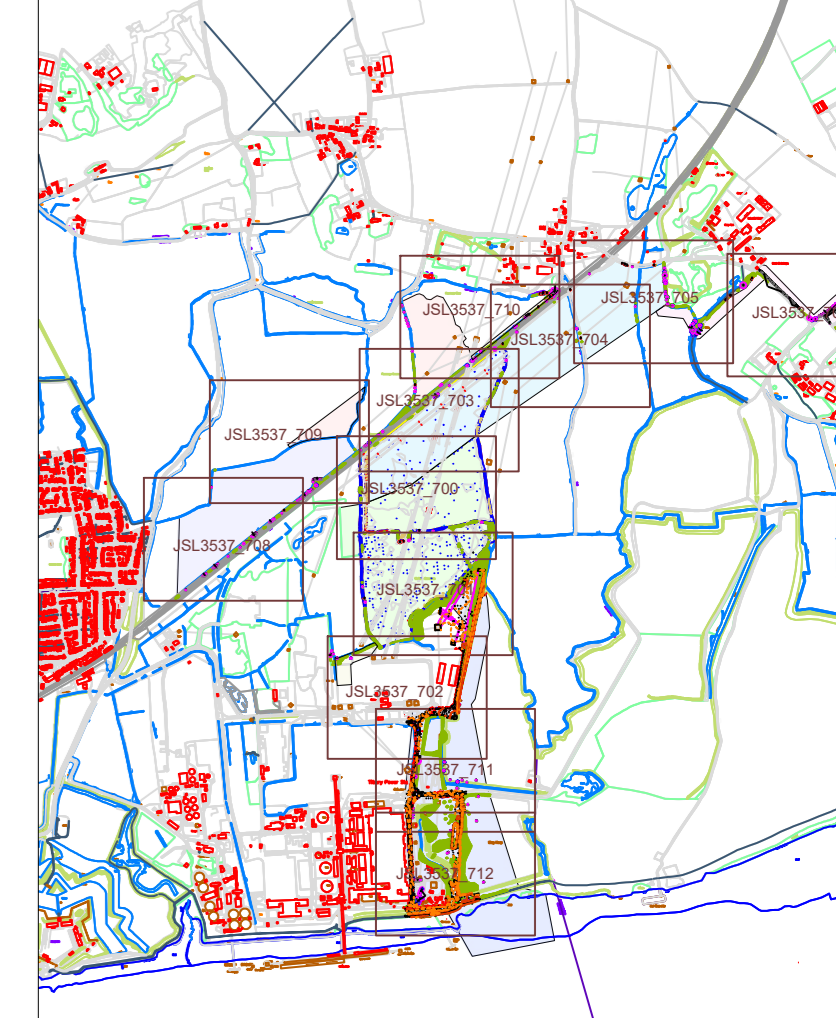
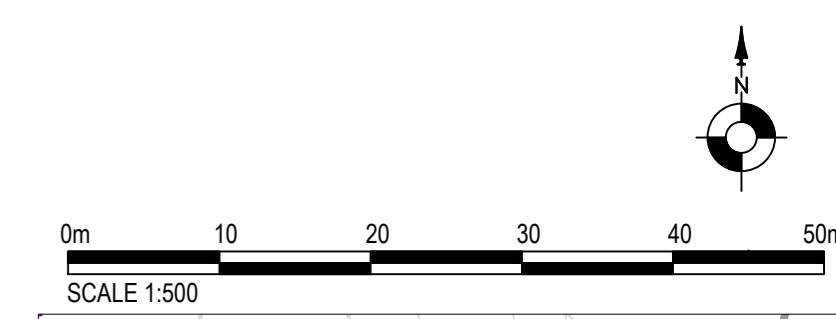
BS 5837:2012 Tree Quality Categories - Table 1

- Category A - High quality
- Category B - Moderate quality
- Category C - Low quality
- Category U - Unsuitable for retention

Root protection area (RPA)
 Calculated in accordance with Section 4.6 - BS5837:2012

NOTES:

- Refer to RPS Tree Survey Report & Schedule for further details.
- Survey based on a visual inspection from the ground and is not intended as a full arboricultural inspection.
- Plan produced in accordance with recommendations set out in BS 5837:2012 - 'Trees in Relation to design, demolition and construction'.
- Due to the legal protection afforded to breeding birds vegetation removal should not take place during the bird nesting period, generally, although not restricted to, March - August inclusive.
- Survey carried out using sub metre GPS survey device and combination of topographical survey data and OS base mapping provided by client.



Rev	Description	By	CB	Date

Noble House, Capital Drive, Linford Wood, Milton Keynes MK14 6GP
 T: +44 (0)1908 669 898 E: openenq@rpsgroup.com

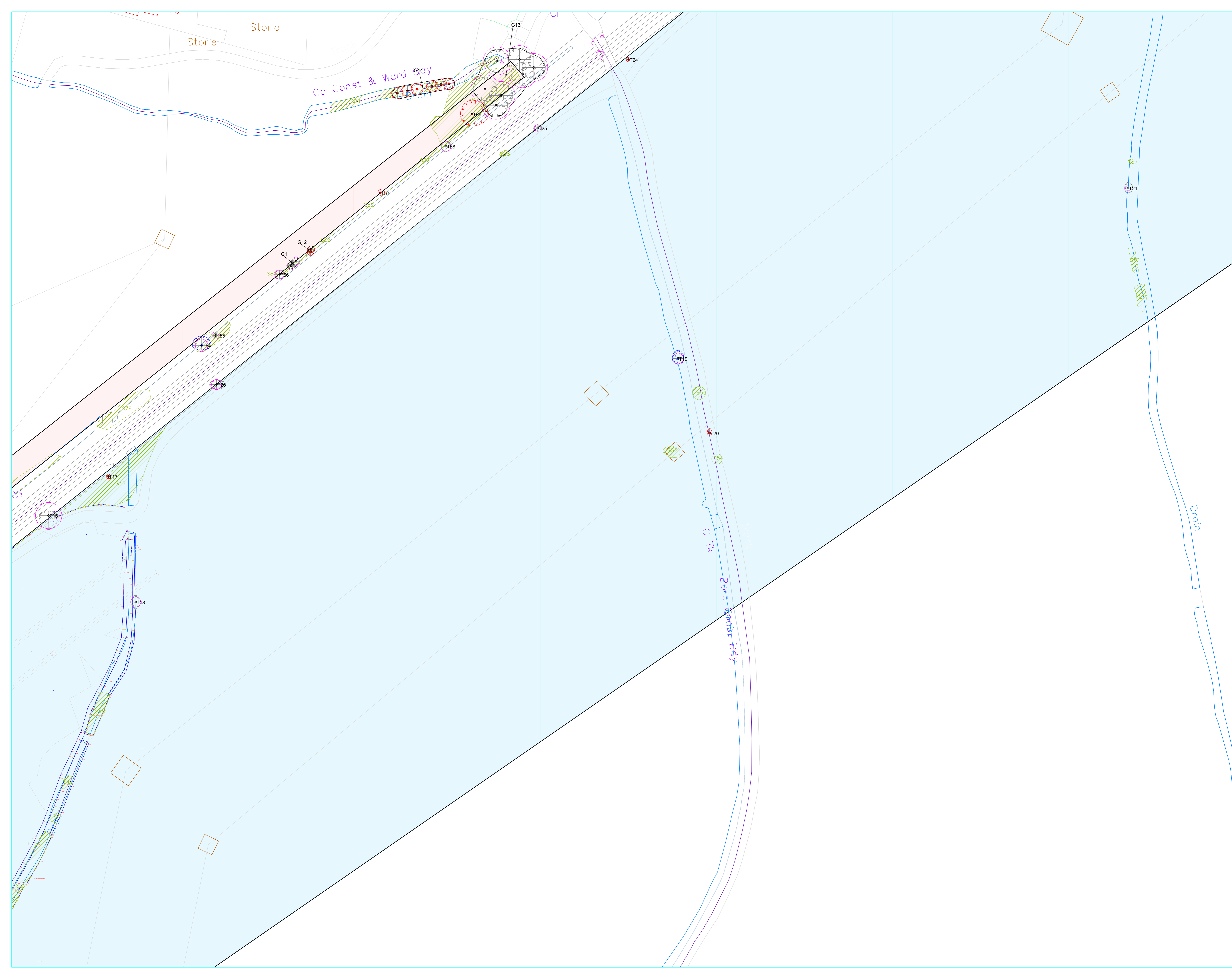
Client: THURROCK POWER

Project: THURROCK FLEXIBLE GENERATION PLANT

Title: TREE CONSTRAINTS PLAN

Status	Drawn By	PM/Checked by
APPROVED	TF	BW
Project Number	Scale	Date Created
JSL3537	1:500 @A0	19.09.19
RPS Drawing/Figure Number	Rev	
JSL3537 _704	00	

rpsgroup.com



© 2019 RPS Group
 Notes
 1. This drawing has been prepared in accordance with the scope of RPS's appointment with its client and is subject to the terms and conditions of that appointment. RPS accepts no liability for any use of this document other than by its client and only for the purposes for which it was prepared and provided.
 2. If copied electronically it is the recipient's responsibility to print to correct scale. Only written dimensions should be used.
 3. This drawing should be read in conjunction with all other relevant drawings and specifications.

Key

- Zone A - Main Development Site
- Zone B - Tilbury Substation Electricity Connection
- Zone C - Access, Gas Pipeline & Construction Laydown
- Zone D1 & D2 - Gas Pipeline Corridor
- Zone D3 - National Grid Gas Connection Compound & Access
- Zone E - Exchange Common Land
- Zone F1, F2 & F3 - Habitat Creation & Enhancement
- Zone G - Corridor for Causeway & Temporary Haul Road
- Tree with numbered reference. Canopy spread and BS5837:2012 tree quality category as shown below.
- Vegetation group with numbered reference. Canopy extents and BS5837:2012 tree quality category as shown below.
- Scrub/Hedge with numbered reference.

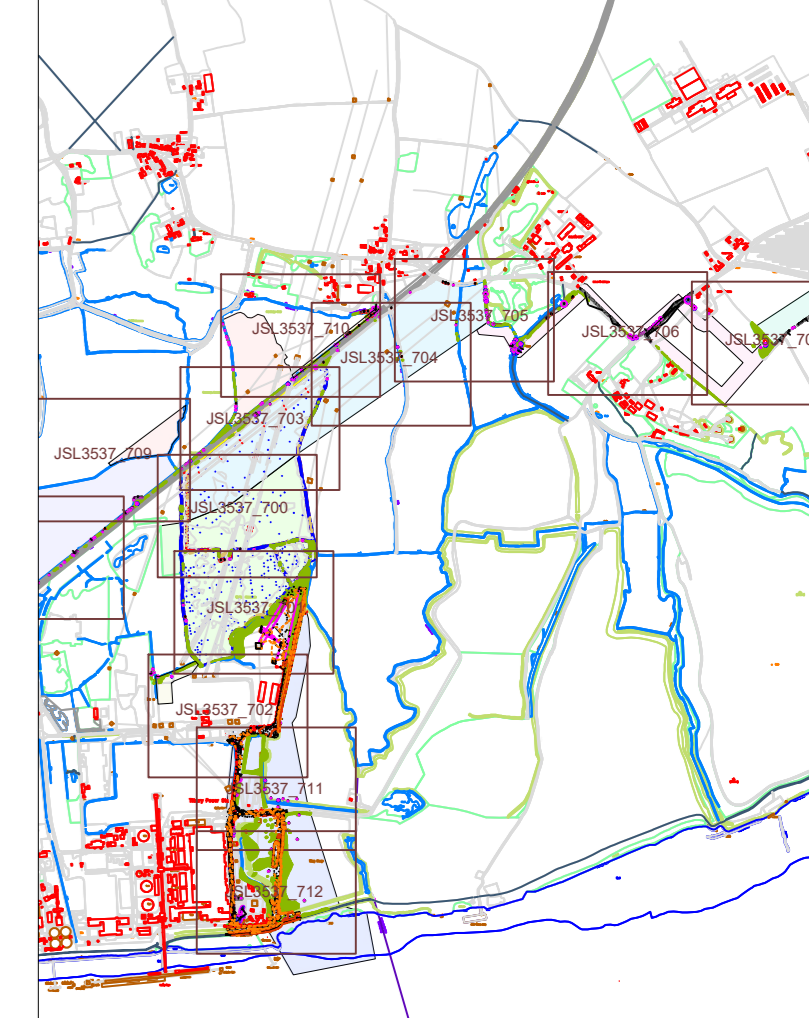
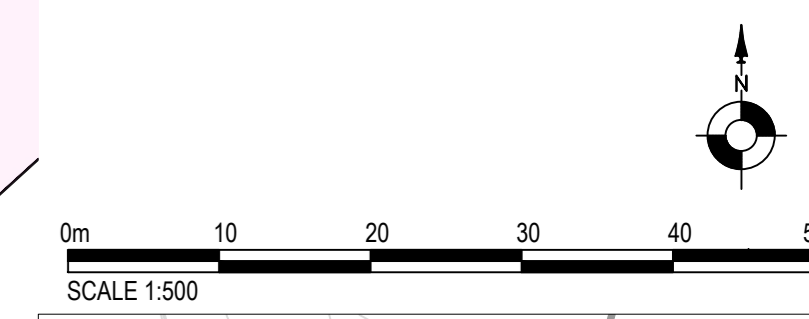
BS 5837:2012 Tree Quality Categories - Table 1

- Category A - High quality
- Category B - Moderate quality
- Category C - Low quality
- Category U - Unsuitable for retention

Root protection area (RPA)
 Calculated in accordance with Section 4.6 - BS5837:2012

NOTES:

- Refer to RPS Tree Survey Report & Schedule for further details.
- Survey based on a visual inspection from the ground and is not intended as a full arboricultural inspection.
- Plan produced in accordance with recommendations set out in BS 5837:2012 - 'Trees in Relation to design, demolition and construction'.
- Due to the legal protection afforded to breeding birds vegetation removal should not take place during the bird nesting period, generally, although not restricted to, March - August inclusive.
- Survey carried out using sub metre GPS survey device and combination of topographical survey data and OS base mapping provided by client.



Rev	Description	By	CB	Date

rps MAKING COMPLEX EASY
 Noble House, Capital Drive, Linford Wood, Milton Keynes MK14 6GP
 T: +44 (0)1908 669 898 E: rps@rpsgroup.com

Client THURROCK POWER

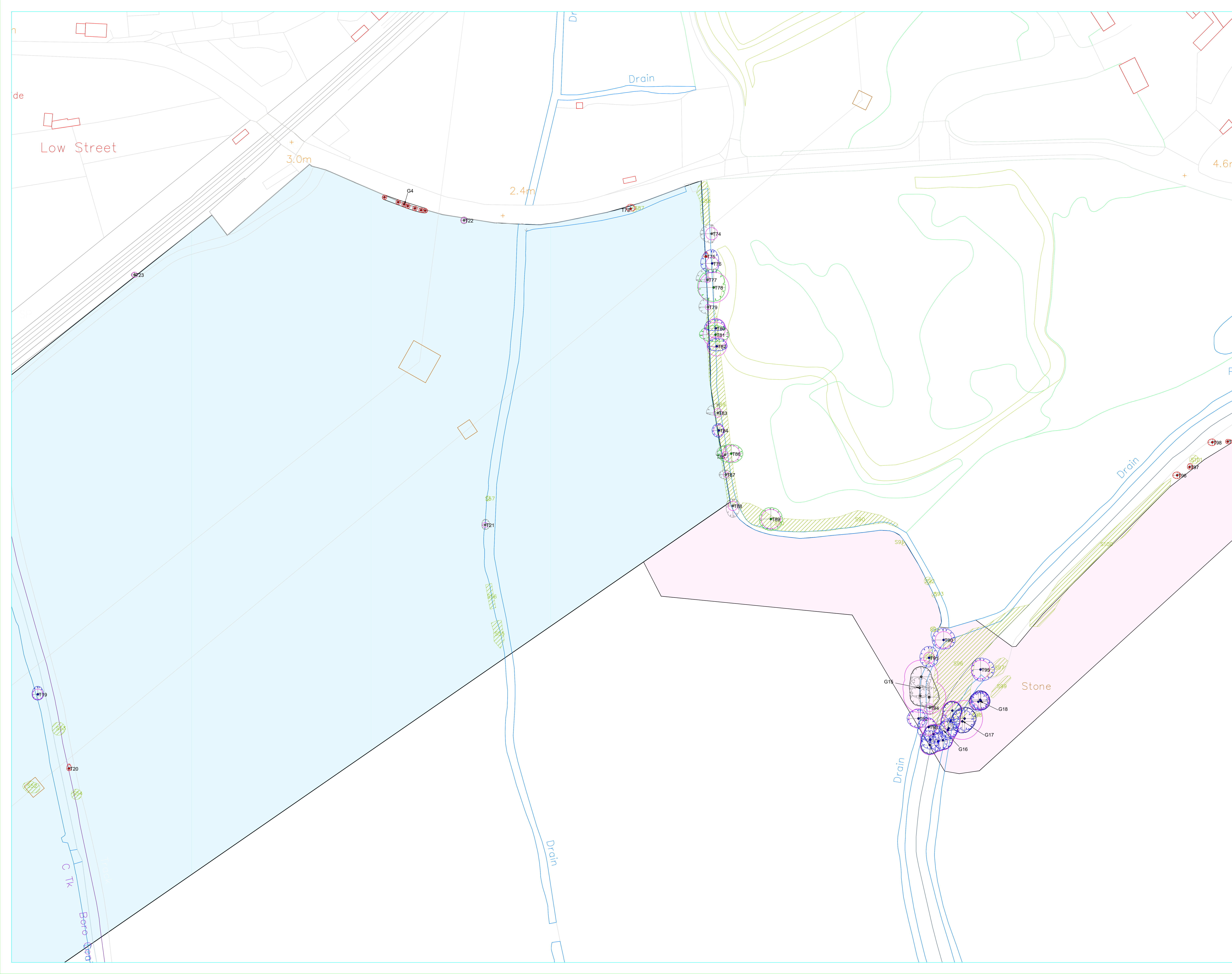
Project THURROCK FLEXIBLE GENERATION PLANT

Title TREE CONSTRAINTS PLAN

Status: APPROVED
 Drawn By: TF
 PM/Checked by: BW









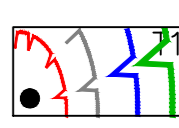
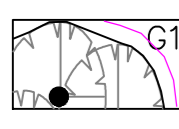

Project Number: JSL3537
 Scale: 1:500 @A0
 Date Created: 19.09.19





RPS Drawing/Figure Number: JSL3537 _705
 Rev: 00

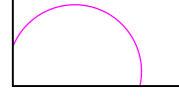


- Notes
1. This drawing has been prepared in accordance with the scope of RPS's appointment with its client and is subject to the terms and conditions of that appointment. RPS accepts no liability for any use of this document other than by its client and only for the purposes for which it was prepared and provided.
 2. If received electronically it is the recipient's responsibility to print to correct scale. Only written dimensions should be used.
 3. This drawing should be read in conjunction with all other relevant drawings and specifications.

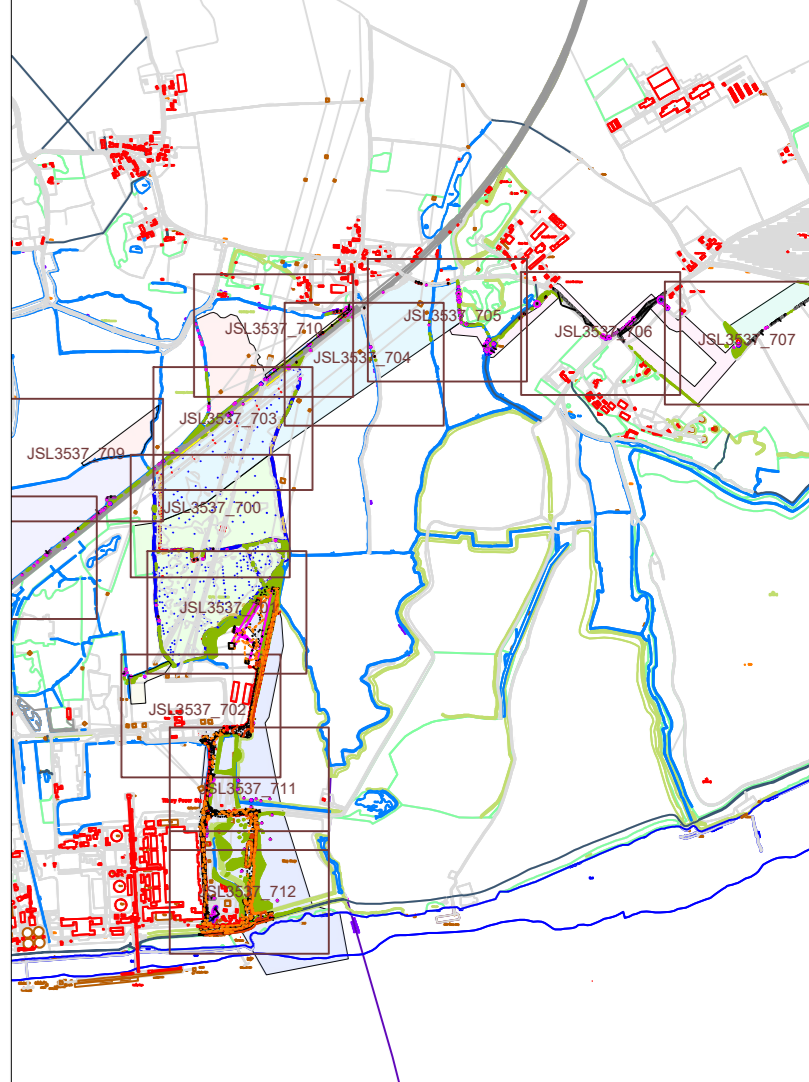
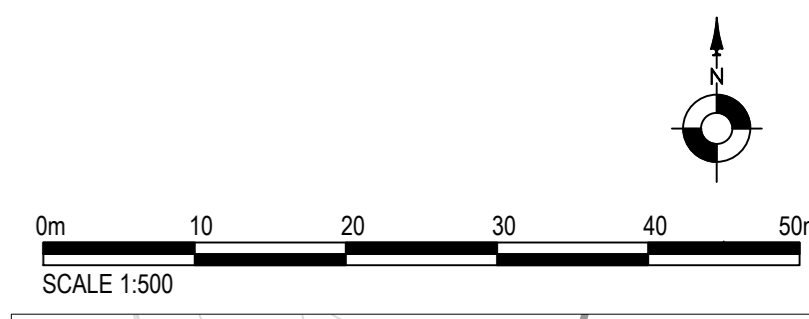
Key

-  Zone A - Main Development Site
-  Zone B - Tilbury Substation Electricity Connection
-  Zone C - Access, Gas Pipeline & Construction Laydown
-  Zone D1 & D2 - Gas Pipeline Corridor
-  Zone D3 - National Grid Gas Connection Compound & Access
-  Zone E - Exchange Common Land
-  Zone F1, F2 & F3 - Habitat Creation & Enhancement
-  Zone G - Corridor for Causeway & Temporary Haul Road
-  Tree with numbered reference. Canopy spread and BS5837:2012 tree quality category as shown below.
-  Vegetation group with numbered reference. Canopy extents and BS5837:2012 tree quality category as shown below.
-  Scrub/Hedge with numbered reference.

- BS 5837:2012 Tree Quality Categories - Table 1
-  Category A - High quality
 -  Category B - Moderate quality
 -  Category C - Low quality
 -  Category U - Unsuitable for retention

 Root protection area (RPA) Calculated in accordance with Section 4.6 - BS5837:2012

- NOTES:
- Refer to RPS Tree Survey Report & Schedule for further details.
 - Survey based on a visual inspection from the ground and is not intended as a full arboricultural inspection.
 - Plan produced in accordance with recommendations set out in BS 5837:2012 - "Trees in Relation to design, demolition and construction".
 - Due to the legal protection afforded to breeding birds vegetation removal should not take place during the bird nesting period, generally, although not restricted to, March - August inclusive.
 - Survey carried out using sub metre GPS survey device and combination of topographical survey data and OS base mapping provided by client.



Rev	Description	By	CB	Date



Noble House, Capital Drive, Linford Wood, Milton Keynes MK14 6GP
T: +44 (0)1908 669 898 E: enquiries@rpsgroup.com

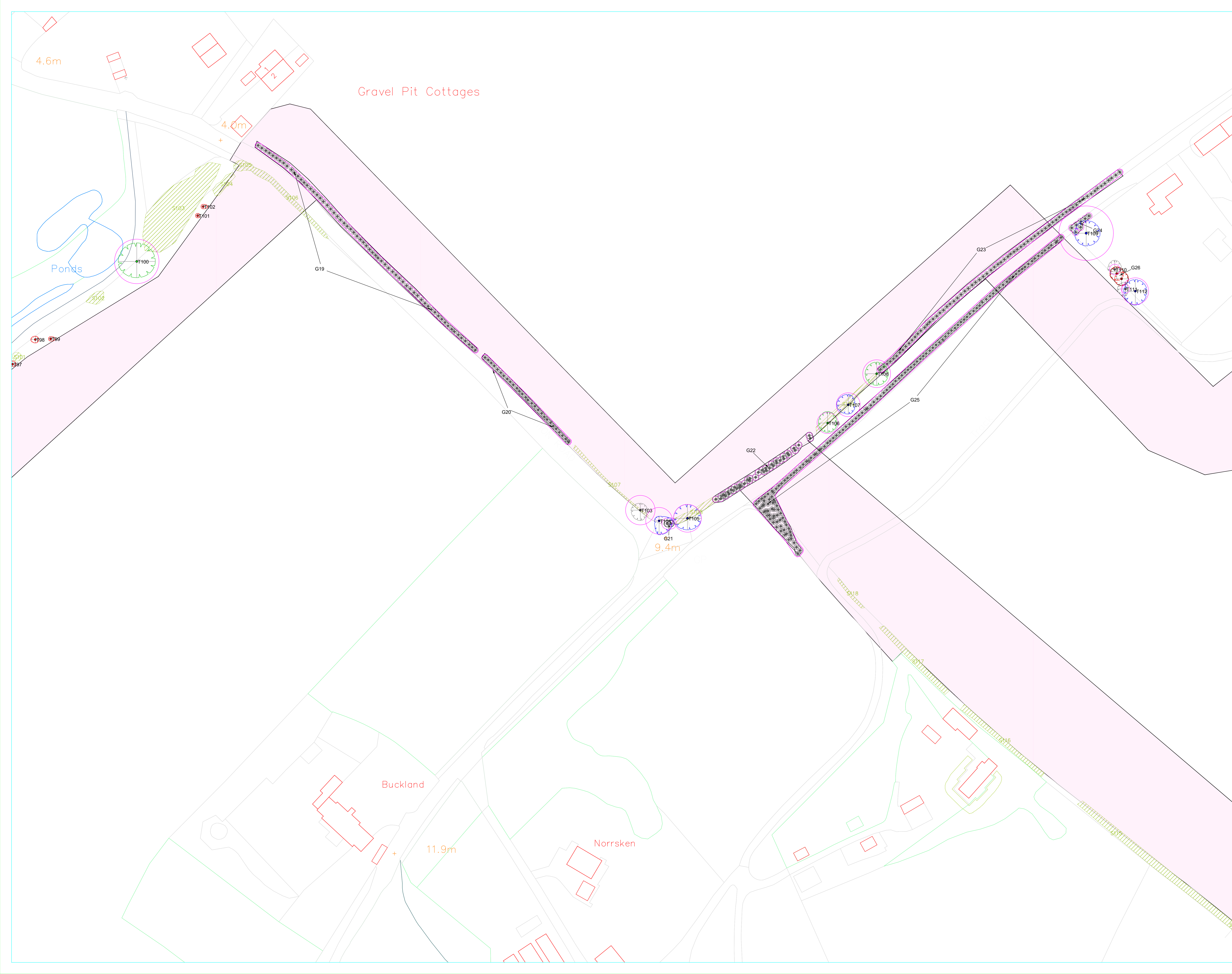


Client: THURROCK POWER
Project: THURROCK FLEXIBLE GENERATION PLANT
Title: TREE CONSTRAINTS PLAN

Status: APPROVED
Drawn By: TF
PM/Checked by: BW

Project Number: JSL3537
Scale: 1:500 @A0
Date Created: 19.09.19









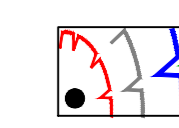
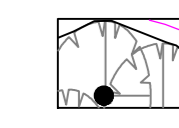

RPS Drawing/Figure Number: JSL3537 _706
Rev: 00







Notes

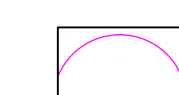
1. This drawing has been prepared in accordance with the scope of RPS's appointment with its client and is subject to the terms and conditions of that appointment. RPS accepts no liability for any use of this document other than by its client and only for the purposes for which it was prepared and provided.
2. If received electronically it is the recipient's responsibility to print to correct scale. Only written dimensions should be used.
3. This drawing should be read in conjunction with all other relevant drawings and specifications.

Key

-  Zone A - Main Development Site
-  Zone B - Tilbury Substation Electricity Connection
-  Zone C - Access, Gas Pipeline & Construction Laydown
-  Zone D1 & D2 - Gas Pipeline Corridor
-  Zone D3 - National Grid Gas Connection Compound & Access
-  Zone E - Exchange Common Land
-  Zone F1, F2 & F3 - Habitat Creation & Enhancement
-  Zone G - Corridor for Causeway & Temporary Haul Road
-  Tree with numbered reference. Canopy spread and BS5837:2012 tree quality category as shown below.
-  Vegetation group with numbered reference. Canopy extents and BS5837:2012 tree quality category as shown below.
-  Scrub/Hedge with numbered reference.

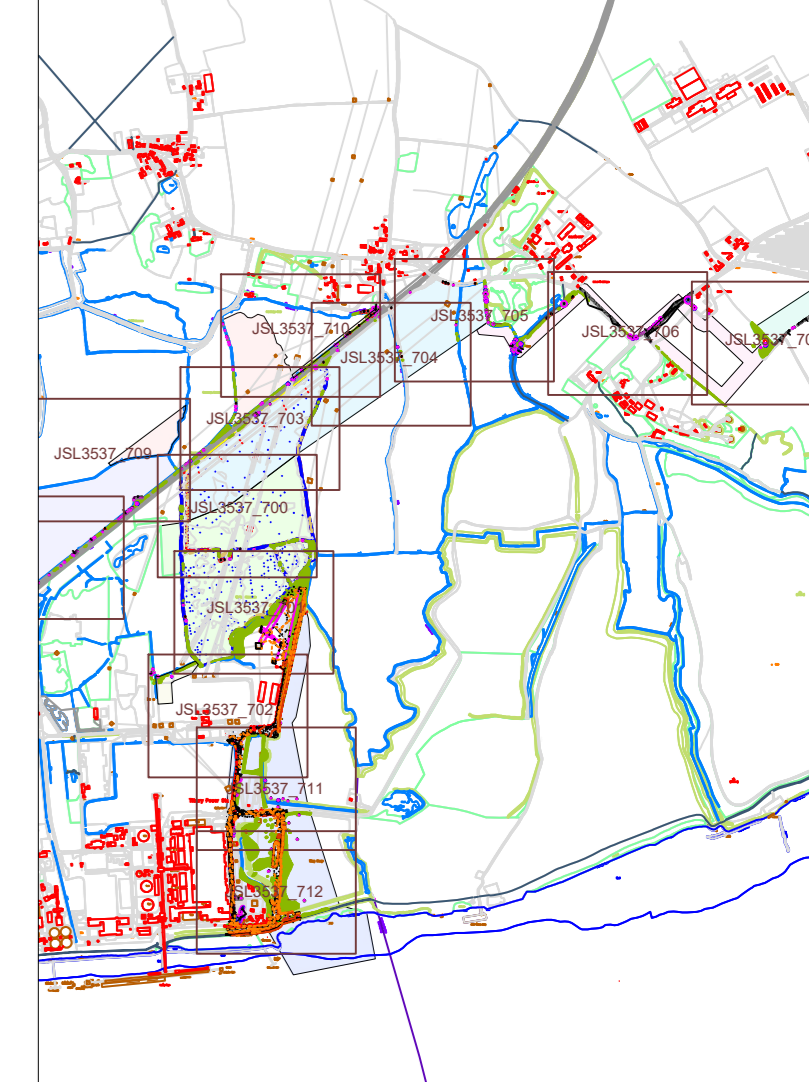
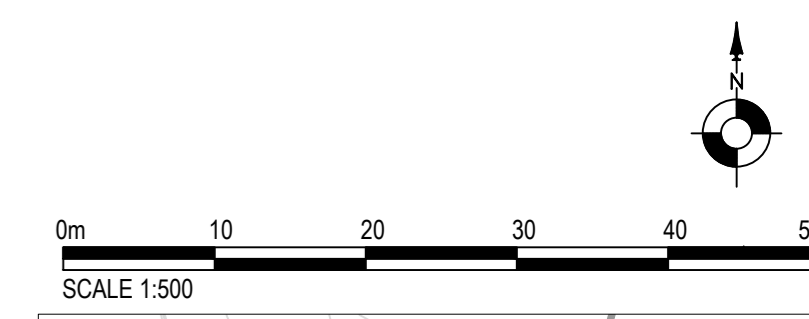
BS 5837:2012 Tree Quality Categories - Table 1

-  Category A - High quality
-  Category B - Moderate quality
-  Category C - Low quality
-  Category U - Unsuitable for retention

 Root protection area (RPA)
Calculated in accordance with Section 4.6 - BS5837:2012

NOTES:


- Refer to RPS Tree Survey Report & Schedule for further details.
- Survey based on a visual inspection from the ground and is not intended as a full arboricultural inspection.
- Plan produced in accordance with recommendations set out in BS 5837:2012 - 'Trees in Relation to design, demolition and construction'.
- Due to the legal protection afforded to breeding birds vegetation removal should not take place during the bird nesting period, generally, although not restricted to, March - August inclusive.
- Survey carried out using sub metre GPS survey device and combination of topographical survey data and OS base mapping provided by client.



Rev	Description	By	CB	Date

rps MAKING COMPLEX EASY

Noble House, Capital Drive, Linford Wood, Milton Keynes MK14 6GP
T: +44 (0)1908 669 898 E: openkad@rpsgroup.com

Client: 

Project: **THURROCK FLEXIBLE GENERATION PLANT**

Title: **TREE CONSTRAINTS PLAN**

Status: APPROVED	Drawn By: TF	PM/Checked by: BW
Project Number: JSL3537	Scale: 1:500 @A0	Date Created: 19.09.19
RPS Drawing/Figure Number: JSL3537 _707	Rev: 00	

rpsgroup.com









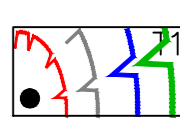
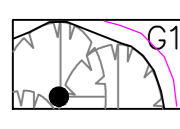

Goshem's Farm





Allotmen Gardens

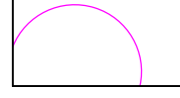


© 2019 RPS Group
 Notes
 1. This drawing has been prepared in accordance with the scope of RPS's appointment with its client and is subject to the terms and conditions of that appointment. RPS accepts no liability for any use of this document other than by its client and only for the purposes for which it was prepared and provided.
 2. If received electronically it is the recipient's responsibility to print to correct scale. Only written dimensions should be used.
 3. This drawing should be read in conjunction with all other relevant drawings and specifications.

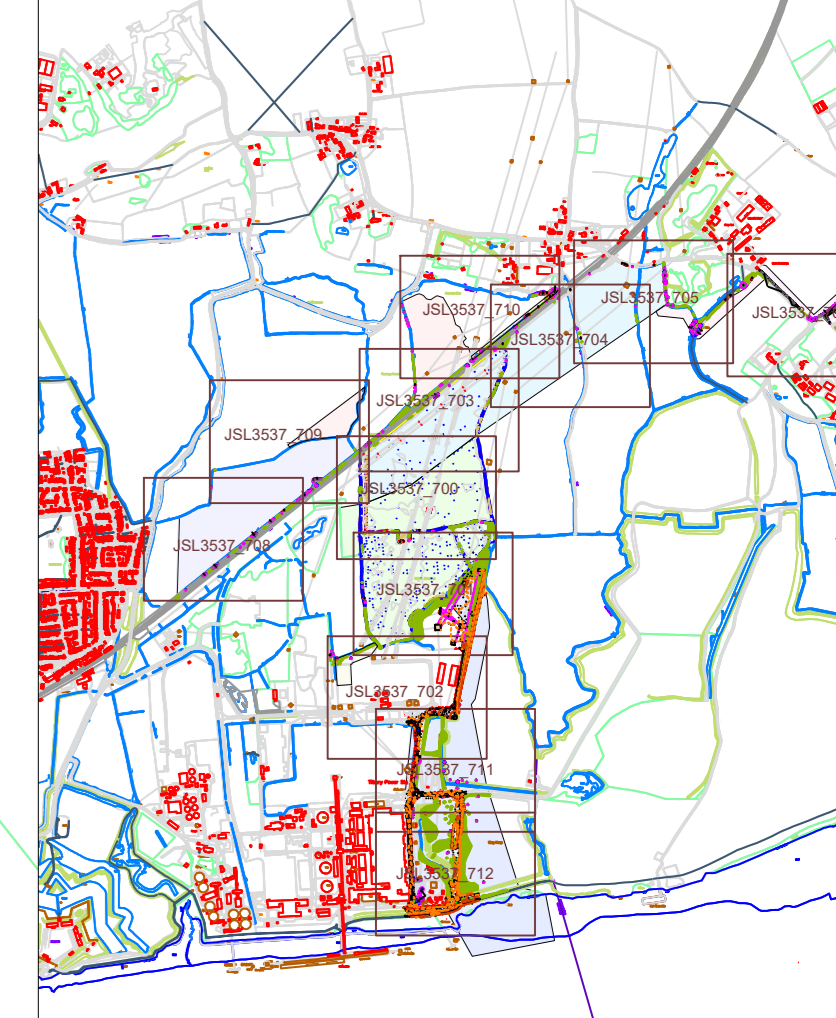
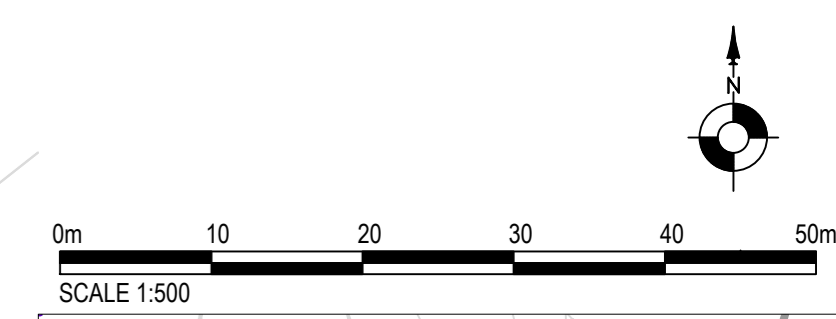
Key

-  Zone A - Main Development Site
-  Zone B - Tilbury Substation Electricity Connection
-  Zone C - Access, Gas Pipeline & Construction Laydown
-  Zone D1 & D2 - Gas Pipeline Corridor
-  Zone D3 - National Grid Gas Connection Compound & Access
-  Zone E - Exchange Common Land
-  Zone F1, F2 & F3 - Habitat Creation & Enhancement
-  Zone G - Corridor for Causeway & Temporary Haul Road
-  Tree with numbered reference. Canopy spread and BS5837:2012 tree quality category as shown below.
-  Vegetation group with numbered reference. Canopy extents and BS5837:2012 tree quality category as shown below.
-  Scrub/Hedge with numbered reference.

- BS 5837:2012 Tree Quality Categories - Table 1
-  Category A - High quality
 -  Category B - Moderate quality
 -  Category C - Low quality
 -  Category U - Unsuitable for retention

 Root protection area (RPA)
 Calculated in accordance with Section 4.6 - BS5837:2012

- NOTES:**
- Refer to RPS Tree Survey Report & Schedule for further details.
 - Survey based on a visual inspection from the ground and is not intended as a full arboricultural inspection.
 - Plan produced in accordance with recommendations set out in BS 5837:2012 - "Trees in Relation to design, demolition and construction".
 - Due to the legal protection afforded to breeding birds vegetation removal should not take place during the bird nesting period, generally, although not restricted to, March - August inclusive.
 - Survey carried out using sub metre GPS survey device and combination of topographical survey data and OS base mapping provided by client.



Rev	Description	By	CB	Date

rps MAKING COMPLEX EASY
 Noble House, Capital Drive, Linford Wood, Milton Keynes MK14 6GP
 T: +44 (0)1908 669 898 E: enquiries@rpsgroup.com

Client **THURROCK POWER**
 Project **THURROCK FLEXIBLE GENERATION PLANT**
 Title **TREE CONSTRAINTS PLAN**







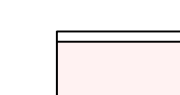


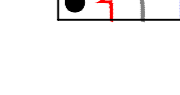

Status **APPROVED** Drawn By **TF** PM/Checked by **BW**
 Project Number **JSL3537** Scale **1:500 @A0** Date Created **19.09.19**
 RPS Drawing/Figure Number **JSL3537 _708** Rev **00**







Notes

1. This drawing has been prepared in accordance with the scope of RPS's appointment with its client and is subject to the terms and conditions of that appointment. RPS accepts no liability for any use of this document other than by its client and only for the purposes for which it was prepared and provided.
2. If received electronically it is the recipient's responsibility to print to correct scale. Only written dimensions should be used.
3. This drawing should be read in conjunction with all other relevant drawings and specifications.

Key

-  Zone A - Main Development Site
-  Zone B - Tilbury Substation Electricity Connection
-  Zone C - Access, Gas Pipeline & Construction Laydown
-  Zone D1 & D2 - Gas Pipeline Corridor
-  Zone D3 - National Grid Gas Connection Compound & Access
-  Zone E - Exchange Common Land
-  Zone F1, F2 & F3 - Habitat Creation & Enhancement
-  Zone G - Corridor for Causeway & Temporary Haul Road
-  Tree with numbered reference. Canopy spread and BS5837:2012 tree quality category as shown below.
-  Vegetation group with numbered reference. Canopy extents and BS5837:2012 tree quality category as shown below.
-  Scrub/Hedge with numbered reference.

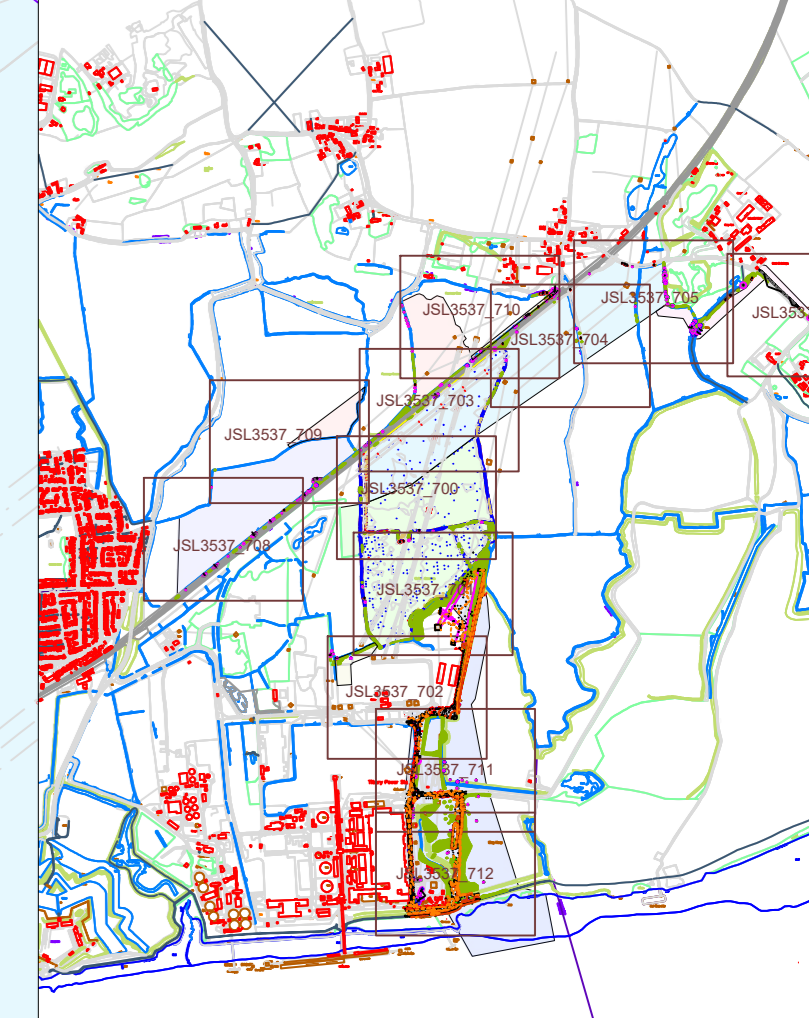
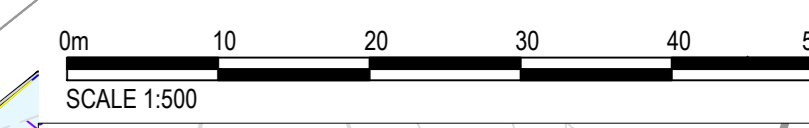
BS 5837:2012 Tree Quality Categories - Table 1

-  Category A - High quality
-  Category B - Moderate quality
-  Category C - Low quality
-  Category U - Unsuitable for retention

Root protection area (RPA)
Calculated in accordance with Section 4.6 - BS5837:2012

NOTES:

- Refer to RPS Tree Survey Report & Schedule for further details.
- Survey based on a visual inspection from the ground and is not intended as a full arboricultural inspection.
- Plan produced in accordance with recommendations set out in BS 5837:2012 - 'Trees in Relation to design, demolition and construction'.
- Due to the legal protection afforded to breeding birds vegetation removal should not take place during the bird nesting period, generally, although not restricted to, March - August inclusive.
- Survey carried out using sub metre GPS survey device and combination of topographical survey data and OS base mapping provided by client.

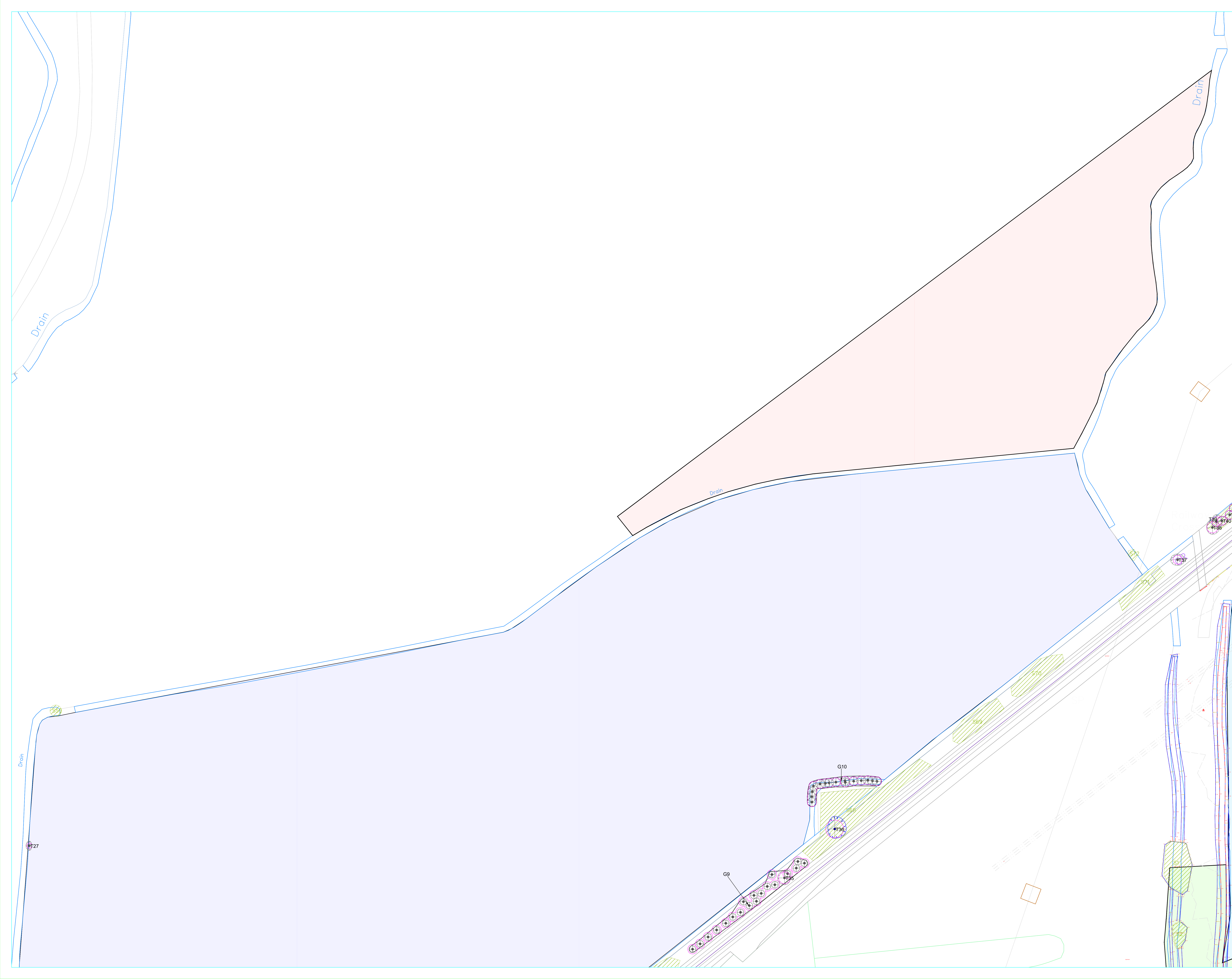


Rev	Description	By	CB	Date

rps MAKING COMPLEX EASY
 Noble House, Capital Drive, Linford Wood, Milton Keynes MK14 6GP
 T: +44 (0)1908 669 666 E: enquiries@rpsgroup.com

Client **THURROCK POWER**
 Project **THURROCK FLEXIBLE GENERATION PLANT**
 Title **TREE CONSTRAINTS PLAN**

Status **APPROVED** Drawn By **TF** PM/Checked by **BW**
 Project Number **JSL3537** Scale **1:500 @A0** Date Created **19.09.19**
 RPS Drawing/Figure Number **JSL3537 _709** Rev **00**



© 2019 RPS Group
 Notes
 1. This drawing has been prepared in accordance with the scope of RPS's appointment with its client and is subject to the terms and conditions of that appointment. RPS accepts no liability for any use of this document other than by its client and only for the purposes for which it was prepared and provided.
 2. If received electronically it is the recipient's responsibility to print to correct scale. Only written dimensions should be used.
 3. This drawing should be read in conjunction with all other relevant drawings and specifications.

Key

- Zone A - Main Development Site
- Zone B - Tilbury Substation Electricity Connection
- Zone C - Access, Gas Pipeline & Construction Laydown
- Zone D1 & D2 - Gas Pipeline Corridor
- Zone D3 - National Grid Gas Connection Compound & Access
- Zone E - Exchange Common Land
- Zone F1, F2 & F3 - Habitat Creation & Enhancement
- Zone G - Corridor for Causeway & Temporary Haul Road
- Tree with numbered reference. Canopy spread and BS5837:2012 tree quality category as shown below.
- Vegetation group with numbered reference. Canopy extents and BS5837:2012 tree quality category as shown below.
- Scrub/Hedge with numbered reference.

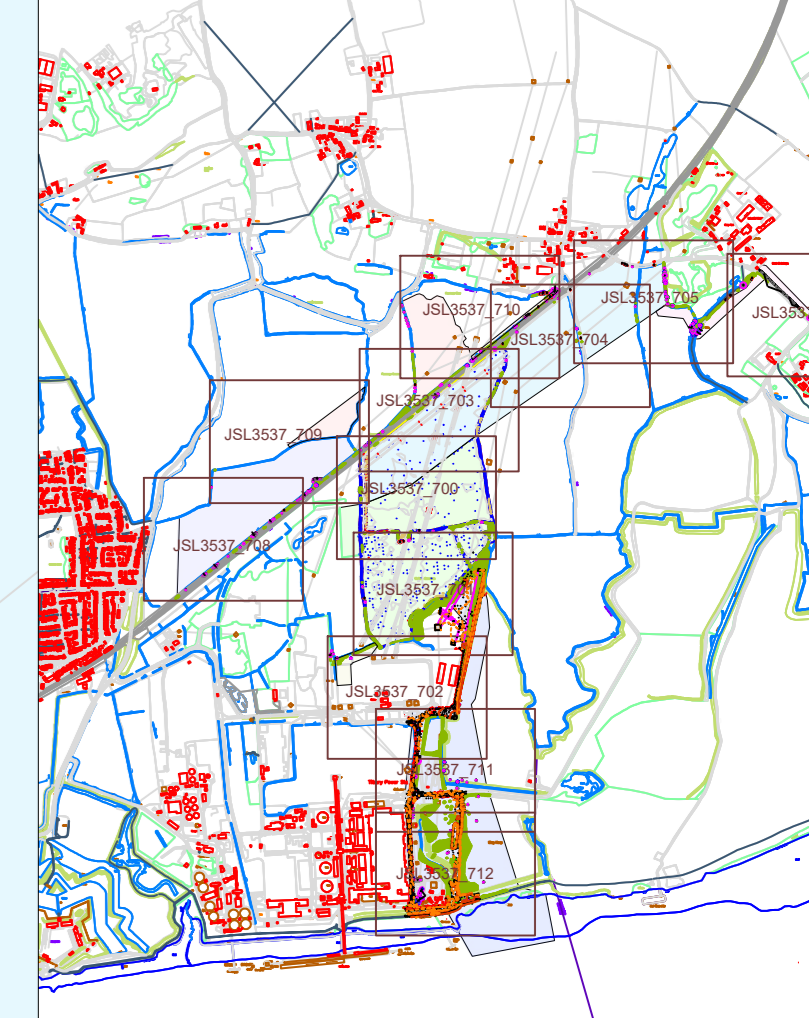
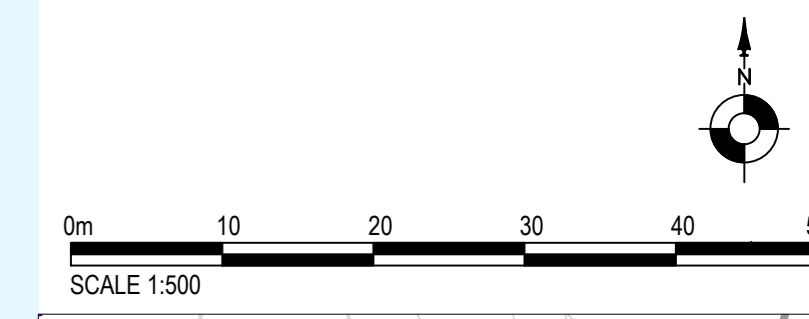
BS 5837:2012 Tree Quality Categories - Table 1

- Category A - High quality
- Category B - Moderate quality
- Category C - Low quality
- Category U - Unsuitable for retention

Root protection area (RPA)
 Calculated in accordance with Section 4.6 - BS5837:2012

NOTES:

- Refer to RPS Tree Survey Report & Schedule for further details.
- Survey based on a visual inspection from the ground and is not intended as a full arboricultural inspection.
- Plan produced in accordance with recommendations set out in BS 5837:2012 - "Trees in Relation to design, demolition and construction".
- Due to the legal protection afforded to breeding birds vegetation removal should not take place during the bird nesting period, generally, although not restricted to, March - August inclusive.
- Survey carried out using sub metre GPS survey device and combination of topographical survey data and OS base mapping provided by client.

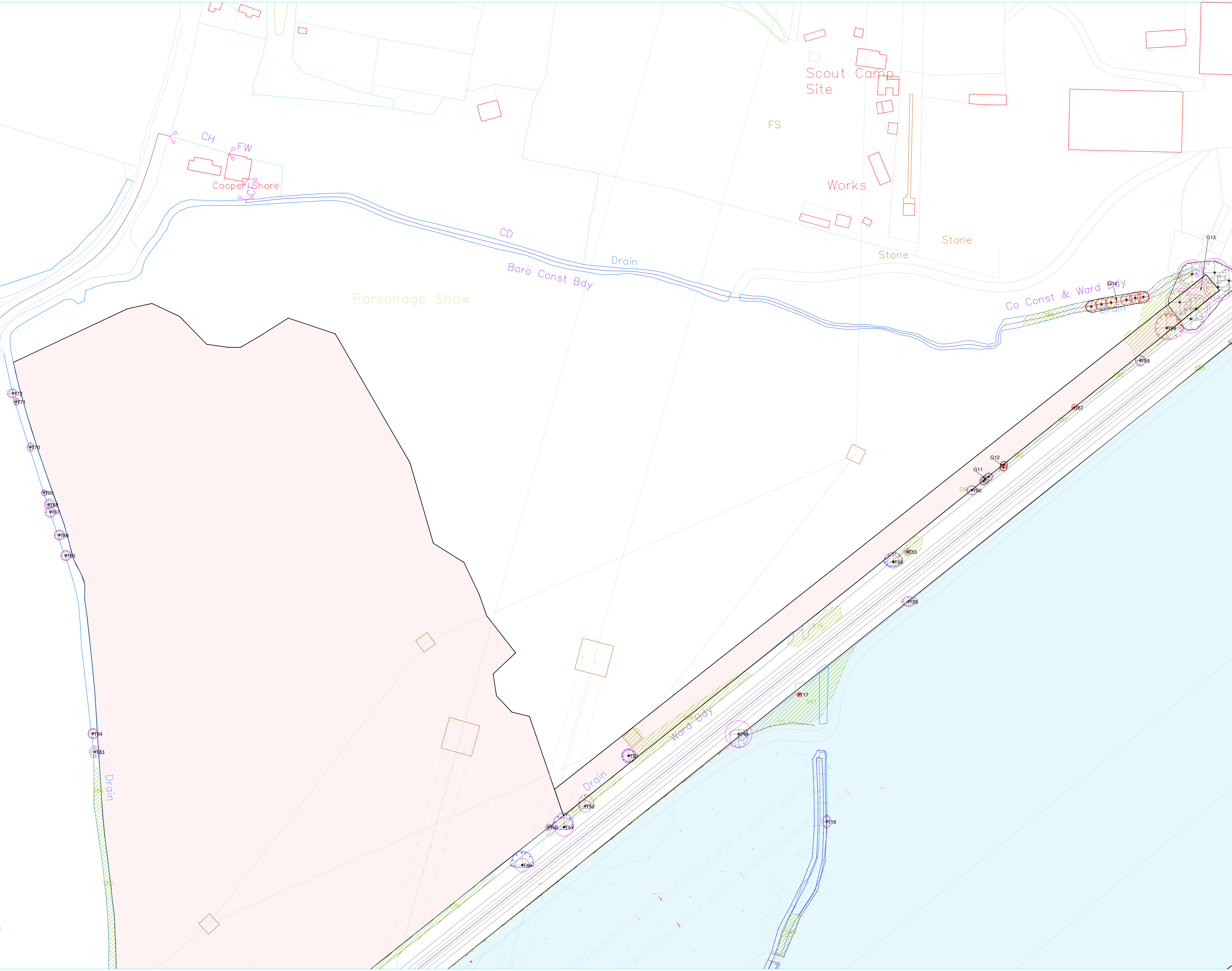


Rev	Description	By	CD	Date

rps MAKING COMPLEX EASY
 Noble House, Capital Drive, Linford Wood, Milton Keynes MK14 6GP
 T: +44 (0)1908 669 898 E: enquiries@rpsgroup.com











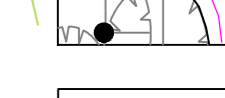
Client: **THURROCK POWER**
 Project: **THURROCK FLEXIBLE GENERATION PLANT**
 Title: **TREE CONSTRAINTS PLAN**





Status: **APPROVED** Drawn By: **TF** PM/Checked by: **BW**
 Project Number: **JSL3537** Scale: **1:500 @A0** Date Created: **19.09.19**
 RPS Drawing/Figure Number: **JSL3537 _710** Rev: **00**

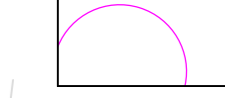


© 2019 RPS Group
 Notes
 1. This drawing has been prepared in accordance with the scope of RPS's appointment with its client and is subject to the terms and conditions of that appointment. RPS accepts no liability for any use of this document other than by its client and only for the purposes for which it was prepared and provided.
 2. If received electronically it is the recipient's responsibility to print to correct scale. Only written dimensions should be used.
 3. This drawing should be read in conjunction with all other relevant drawings and specifications.

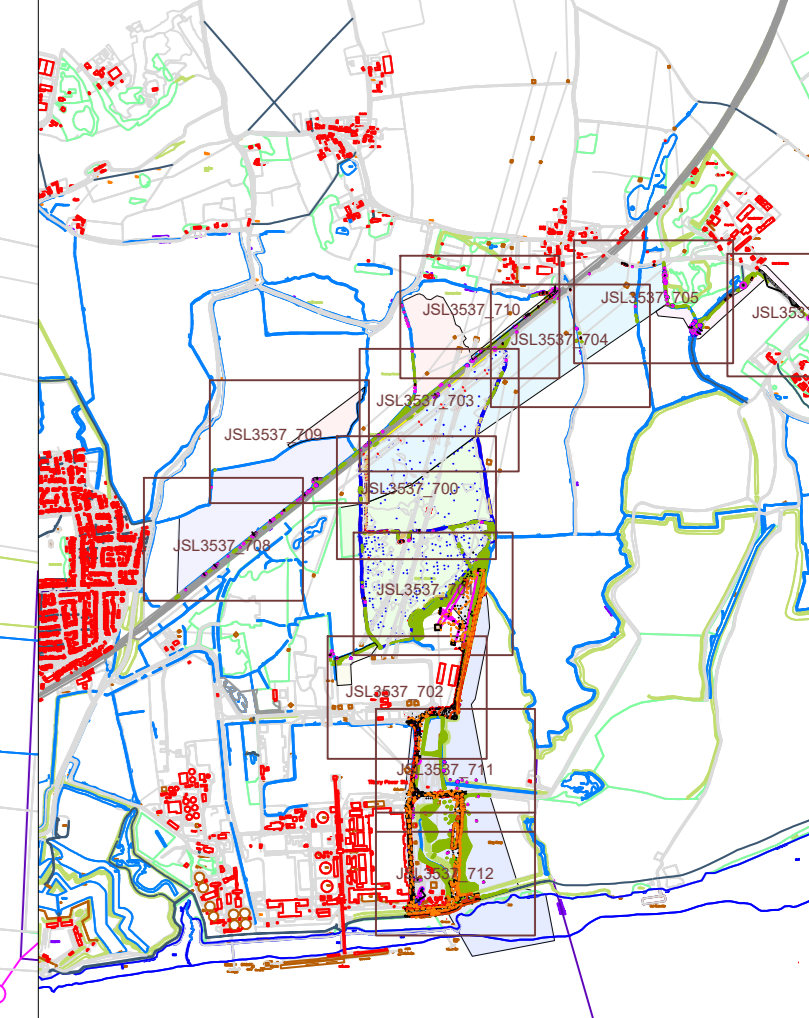
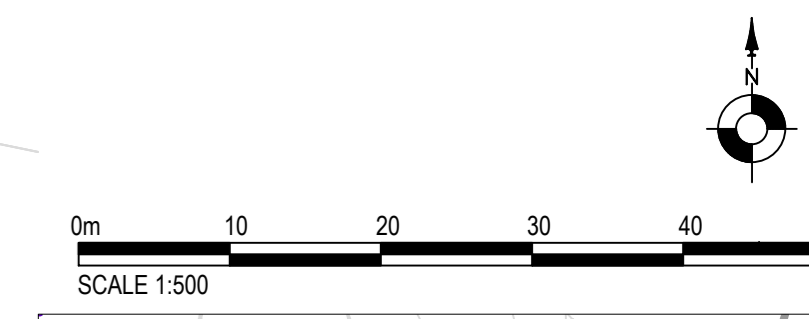
Key

-  Zone A - Main Development Site
-  Zone B - Tibury Substation Electricity Connection
-  Zone C - Access, Gas Pipeline & Construction Laydown
-  Zone D1 & D2 - Gas Pipeline Corridor
-  Zone D3 - National Grid Gas Connection Compound & Access
-  Zone E - Exchange Common Land
-  Zone F1, F2 & F3 - Habitat Creation & Enhancement
-  Zone G - Corridor for Causeway & Temporary Haul Road
-  Tree with numbered reference. Canopy spread and BS5837:2012 tree quality category as shown below.
-  Vegetation group with numbered reference. Canopy extents and BS5837:2012 tree quality category as shown below.
-  Scrub/Hedge with numbered reference.

- BS 5837:2012 Tree Quality Categories - Table 1
-  Category A - High quality
 -  Category B - Moderate quality
 -  Category C - Low quality
 -  Category U - Unsuitable for retention

 Root protection area (RPA)
 Calculated in accordance with Section 4.6 - BS5837:2012

- NOTES:**
- Refer to RPS Tree Survey Report & Schedule for further details.
 - Survey based on a visual inspection from the ground and is not intended as a full arboricultural inspection.
 - Plan produced in accordance with recommendations set out in BS 5837:2012 - 'Trees in Relation to design, demolition and construction'.
 - Due to the legal protection afforded to breeding birds vegetation removal should not take place during the bird nesting period, generally, although not restricted to, March - August inclusive.
 - Survey carried out using sub metre GPS survey device and combination of topographical survey data and OS base mapping provided by client.



Rev	Description	By	CB	Date

rps MAKING COMPLEX EASY
 Noble House, Capital Drive, Linford Wood, Milton Keynes MK14 6GP
 T: +44 (0)1908 669 898 E: enquiries@rpsgroup.com

Client **THURROCK POWER**

Project **THURROCK FLEXIBLE GENERATION PLANT**

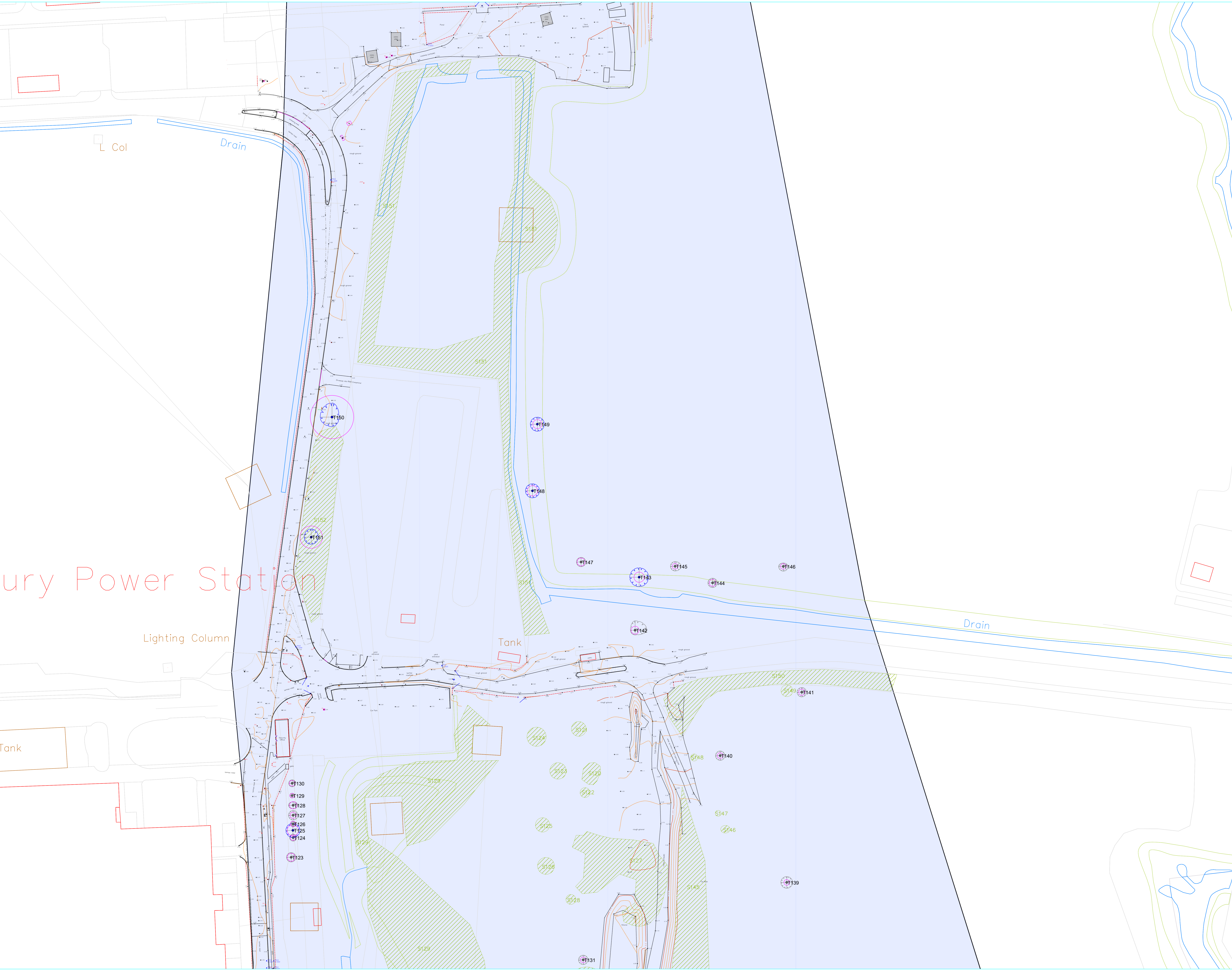
Title **TREE CONSTRAINTS PLAN**

Status **APPROVED** Drawn By **TF** PM/Checked by **BW**

Project Number **JSL3537** Scale **1:500 @A0** Date Created **19.09.19**

RPS Drawing/Figure Number **JSL3537 _711** Rev **00**

rpsgroup.com



© 2019 RPS Group
 Notes
 1. This drawing has been prepared in accordance with the scope of RPS's appointment with its client and is subject to the terms and conditions of that appointment. RPS accepts no liability for any use of this document other than by its client and only for the purposes for which it was prepared and provided.
 2. If received electronically it is the recipient's responsibility to print to correct scale. Only written dimensions should be used.
 3. This drawing should be read in conjunction with all other relevant drawings and specifications.

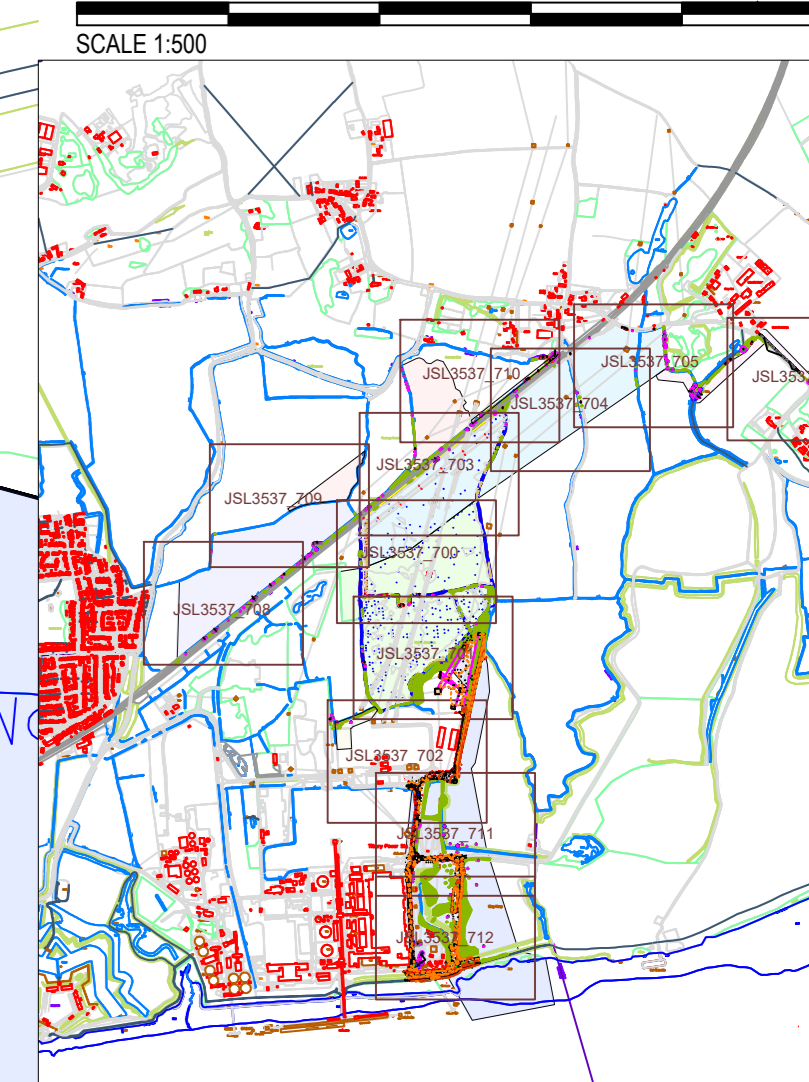

Key

- Zone A - Main Development Site
- Zone B - Tilbury Substation Electricity Connection
- Zone C - Access, Gas Pipeline & Construction Laydown
- Zone D1 & D2 - Gas Pipeline Corridor
- Zone D3 - National Grid Gas Connection Compound & Access
- Zone E - Exchange Common Land
- Zone F1, F2 & F3 - Habitat Creation & Enhancement
- Zone G - Corridor for Causeway & Temporary Haul Road
- Tree with numbered reference. Canopy spread and BS5837:2012 tree quality category as shown below.
- Vegetation group with numbered reference. Canopy extents and BS5837:2012 tree quality category as shown below.
- Scrub/Hedge with numbered reference.

- BS 5837:2012 Tree Quality Categories - Table 1
- Category A - High quality
 - Category B - Moderate quality
 - Category C - Low quality
 - Category U - Unsuitable for retention
- Root protection area (RPA)
 Calculated in accordance with Section 4.6 - BS5837:2012

NOTES:

- Refer to RPS Tree Survey Report & Schedule for further details.
- Survey based on a visual inspection from the ground and is not intended as a full arboricultural inspection.
- Plan produced in accordance with recommendations set out in BS 5837:2012 - 'Trees in Relation to design, demolition and construction'.
- Due to the legal protection afforded to breeding birds vegetation removal should not take place during the bird nesting period, generally, although not restricted to, March - August inclusive.
- Survey carried out using sub metre GPS survey device and combination of topographical survey data and OS base mapping provided by client.



Rev	Description	By	CB	Date

rps MAKING COMPLEX EASY
 Noble House, Capital Drive, Linford Wood, Milton Keynes MK14 6GP
 T: +44 (0)1908 669 898 E: enquiries@rpsgroup.com

Client: **THURROCK POWER**
 Project: **THURROCK FLEXIBLE GENERATION PLANT**
 Title: **TREE CONSTRAINTS PLAN**

Status: APPROVED	Drawn By: TF	PM/Checked by: BW
Project Number: JSL3537	Scale: 1:500 @A0	Date Created: 19.09.19
RPS Drawing/Figure Number: JSL3537 _712	Rev: 00	

